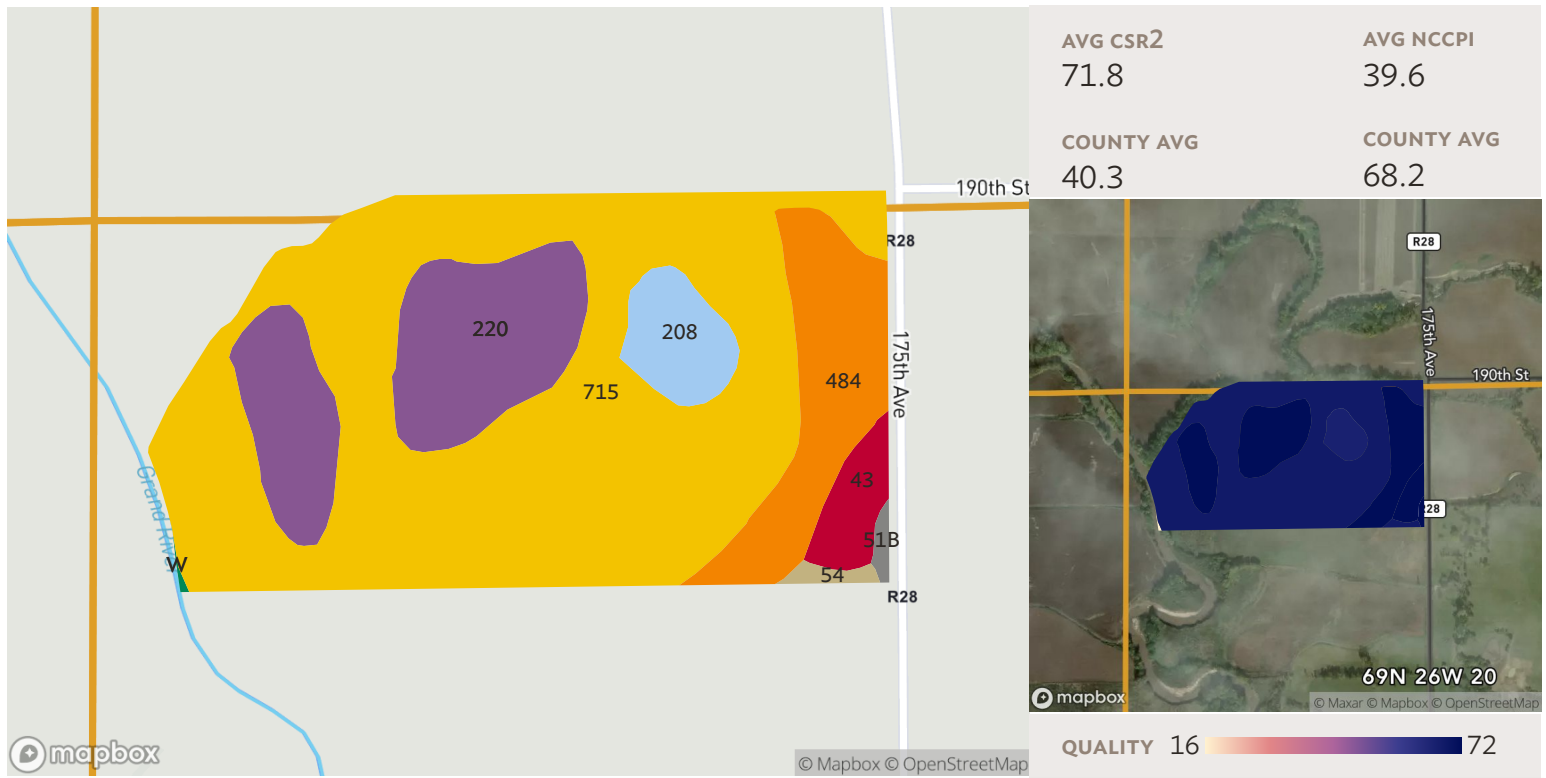


2 fields, 68 acres in Decatur County, IA

TOWNSHIP/SECTION 69N 26W – 17, 20



All fields

Source: NRCS Soil Survey

68 ac.

SOIL CODE	SOIL DESCRIPTION	ACRES	PERCENTAGE OF FIELD	SOIL CLASS	CSR2
715	Nodaway-Lawson-Klum complex, 0 to 3 percent slopes, occasionally flooded	42.81	62.9%	2	68.0
220	Nodaway silt loam, heavy till, 0 to 2 percent slopes, occasionally flooded	12.05	17.7%	2	77.0
484	Lawson silt loam, heavy till, 0 to 2 percent slopes, occasionally flooded	7.64	11.2%	2	86.0
208	Klum fine sandy loam, 0 to 3 percent slopes	2.92	4.3%	2	66.0
43	Bremer silty clay loam, 0 to 2 percent slopes	1.91	2.8%	2	78.0
54	Zook silty clay loam, heavy till, 0 to 2 percent slopes, occasionally flooded	0.38	0.6%	2	68.0
51B	Vesser silt loam, 2 to 5 percent slopes, rarely flooded	0.27	0.4%	2	75.0
W	Water	0.04	0.1%		5.0

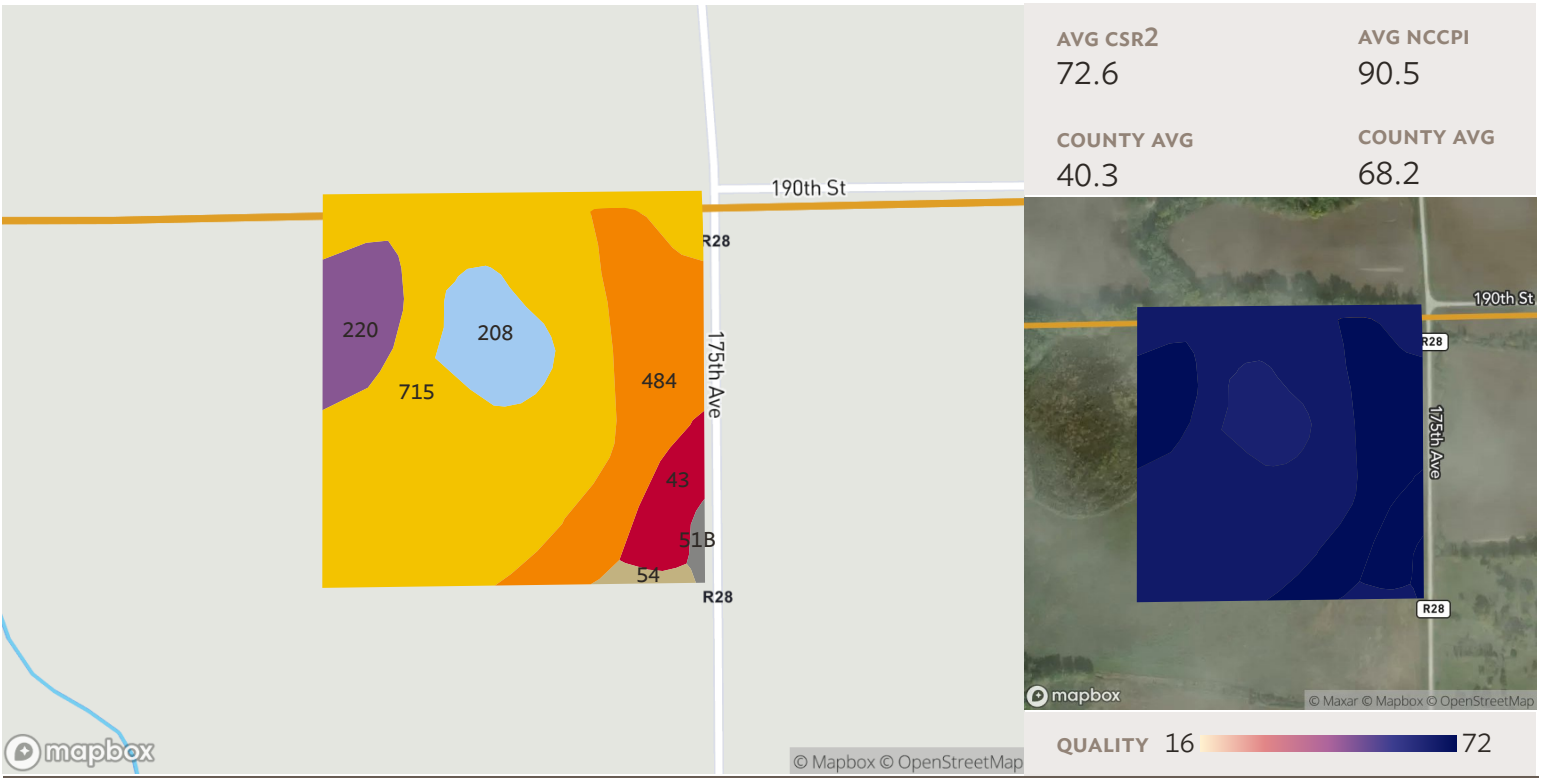
2 fields, 68 acres in Decatur County, IA

TOWNSHIP/SECTION 69N 26W – 17, 20

67.99	99.9%	71.8
-------	-------	------

2 fields, 68 acres in Decatur County, IA

TOWNSHIP/SECTION 69N 26W – 17, 20



Field 1

Source: NRCS Soil Survey

38 ac.

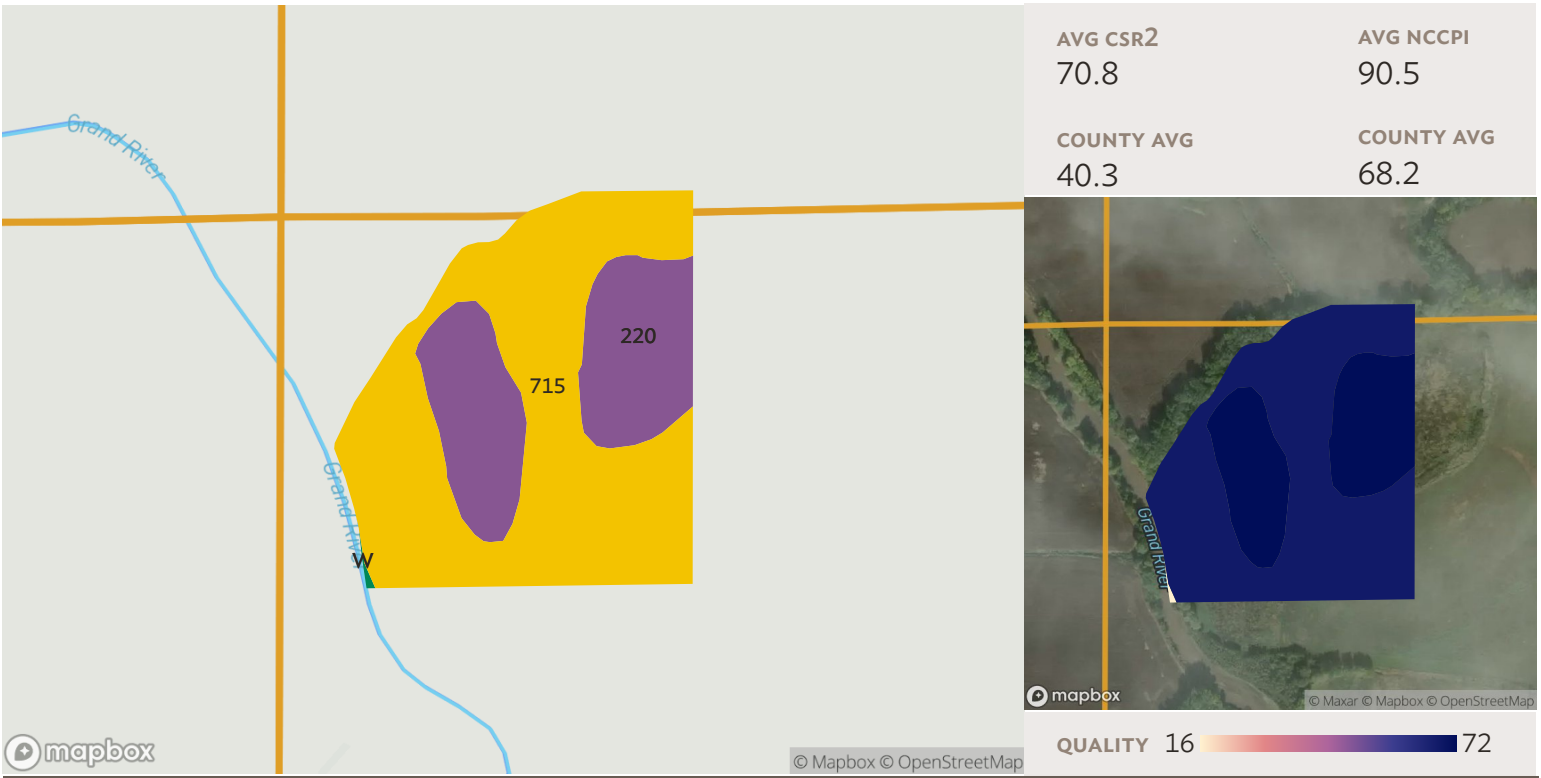
SOIL CODE	SOIL DESCRIPTION	ACRES	PERCENTAGE OF FIELD	SOIL CLASS	CSR2
715	Nodaway-Lawson-Klum complex, 0 to 3 percent slopes, occasionally flooded	22.43	58.6%	2	68.0
484	Lawson silt loam, heavy till, 0 to 2 percent slopes, occasionally flooded	7.64	20.0%	2	86.0
208	Klum fine sandy loam, 0 to 3 percent slopes	2.92	7.6%	2	66.0
220	Nodaway silt loam, heavy till, 0 to 2 percent slopes, occasionally flooded	2.71	7.1%	2	77.0
43	Bremer silty clay loam, 0 to 2 percent slopes	1.91	5.0%	2	78.0
54	Zook silty clay loam, heavy till, 0 to 2 percent slopes, occasionally flooded	0.38	1.0%	2	68.0
51B	Vesser silt loam, 2 to 5 percent slopes, rarely flooded	0.27	0.7%	2	75.0
38.27					72.6

2 fields, 68 acres in Decatur County, IA

TOWNSHIP/SECTION 69N 26W – 17, 20

2 fields, 68 acres in Decatur County, IA

TOWNSHIP/SECTION 69N 26W – 17, 20



Field 2

Source: NRCS Soil Survey

30 ac.

SOIL CODE	SOIL DESCRIPTION	ACRES	PERCENTAGE OF FIELD	SOIL CLASS	CSR2
715	Nodaway-Lawson-Klum complex, 0 to 3 percent slopes, occasionally flooded	20.38	68.5%	2	68.0
220	Nodaway silt loam, heavy till, 0 to 2 percent slopes, occasionally flooded	9.34	31.4%	2	77.0
W	Water	0.04	0.1%		5.0
		29.72	99.9%		70.8

2 fields, 68 acres in Decatur County, IA

TOWNSHIP/SECTION 69N 26W – 17, 20



All fields

68 ac.



2021



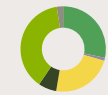
2020



2019



2018



2017

Grass/Pasture

85.6%

78.4%

77.8%

21.5%

28.3%

Non-Cropland

9.4%

12.6%

12.8%

3.4%

1.1%

Corn

0.1%

1.5%

0.1%

61.8%

23.2%

Forest

3.5%

5.2%

4.2%

4.0%

6.9%

Soybeans

–

0.1%

1.1%

6.4%

38.1%

Other

1.5%

2.1%

4.0%

2.9%

2.4%



Field 1

38 ac.



2021



2020



2019



2018



2017

Grass/Pasture

92.8%

86.3%

84.9%

13.1%

25.2%

Corn

0.2%

2.7%

0.2%

74.9%

15.6%

Non-Cropland

4.4%

8.4%

7.8%

–

–

Soybeans

–

0.2%

2.0%

9.2%

57.3%

Other

2.7%

2.4%

5.1%

2.8%

2.0%

2 fields, 68 acres in Decatur County, IA

TOWNSHIP/SECTION 69N 26W – 17, 20



Field 2

30 ac.



2021



2020



2019



2018



2017

Grass/Pasture

76.3%

68.3%

68.8%

32.4%

32.4%

Non-Cropland

15.8%

18.0%

19.1%

7.7%

2.6%

Forest

7.2%

11.5%

8.7%

9.1%

15.7%

Corn

–

–

–

44.9%

33.0%

Soybeans

–

–

–

2.9%

13.3%

Other

0.7%

2.2%

3.4%

3.0%

3.0%

Source: NASS Cropland Data Layer