





NORTHEAST 72ND STREET

345



UTILITIES MAP
DOUGLAS TOWNSHIP, SECTION 26

-  **SANITARY SEWER**
-  **STORM SEWER**
-  **WATER LINES**

** ALL LINES ARE ONLY APPROXIMATE*



**BONDURANT
HIGH SCHOOL**