

eFiled and eRecorded
 DATE: 06/01/2022
 TIME: 3:58 PM
 PLAT BOOK: 73
 PAGE: 194 - 194
 FILING FEES: \$10.00
 PART ID: 7090173091
 RECORDED BY: TS
 Sheila Butler
 Paulding County, GA

REFERENCE:
 P.B. 24 PG. 59
 P.B. 22 PG. 44



06/01/2022

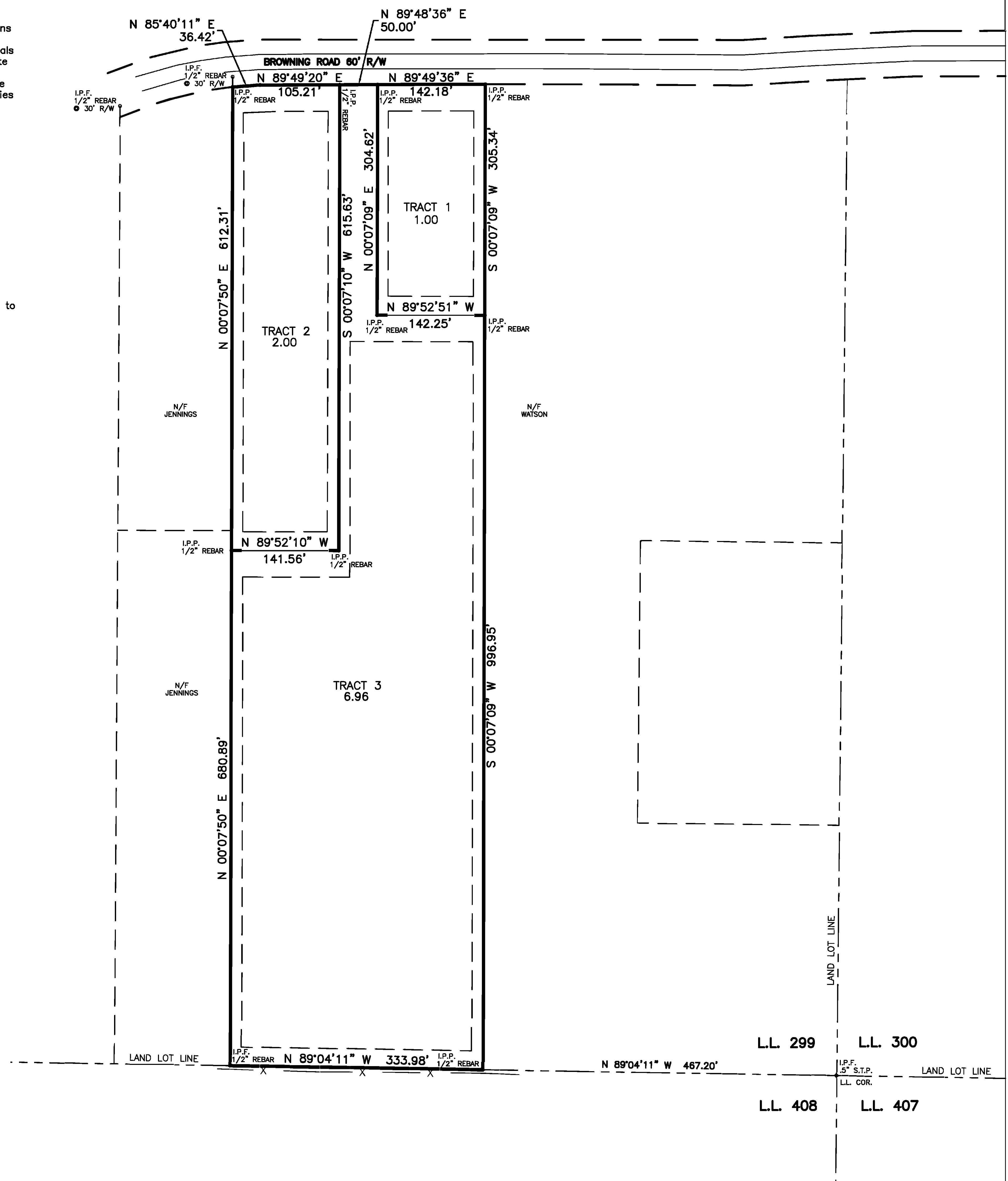
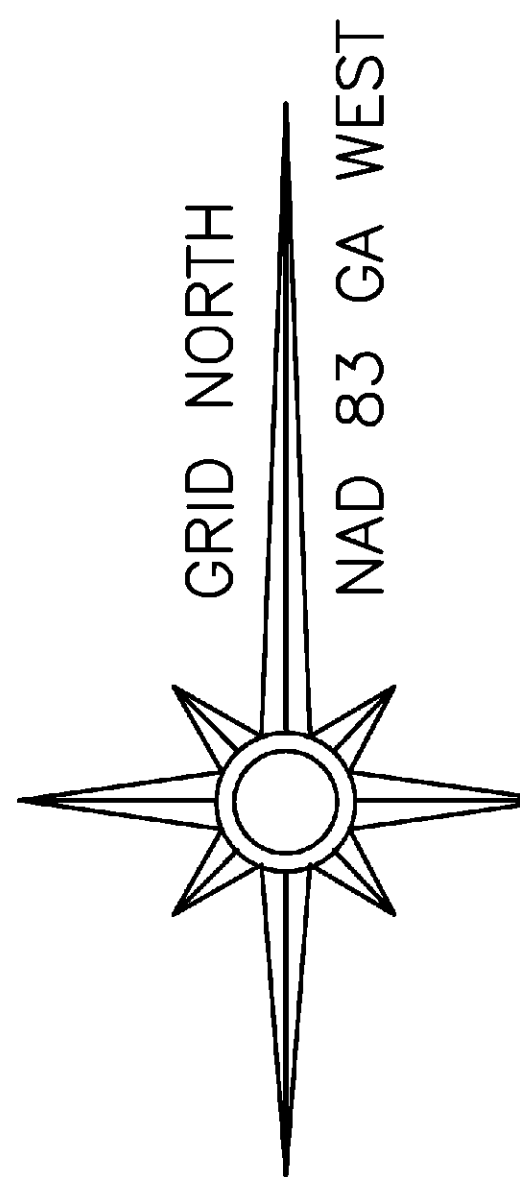

SURVEYOR'S CERTIFICATE

As required by subsection (d) of O.C.G.A. Section 15-6-67, this plat has been prepared by a land surveyor and approved by all applicable local jurisdictions for recording as evidenced by approval certificates, signatures, stamps, or statements hereon. Such approvals or affirmations should be confirmed with the appropriate governmental bodies by any purchaser or user of this plat as to intended use of any parcel. Furthermore, the undersigned land surveyor certifies that this plat complies with the minimum technical standards for property surveys in Georgia as set forth in the rules and regulations of the Georgia Board of Registration for Professional Engineers and Land Surveyors and as set forth in O.C.G.A. Section 15-6-67.

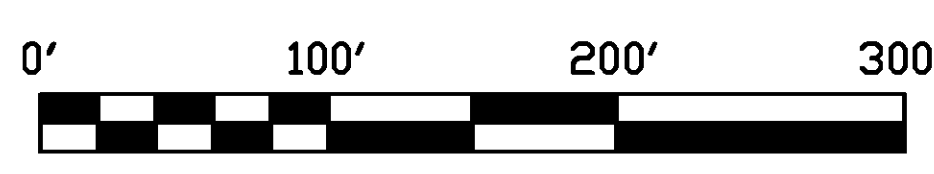
William B Sims
 Registered Georgia Land Surveyor No. 2996
 Address: 971 Center Point Rd, Carrollton, Ga 30117
 Telephone Number: 678-873-3119
 Date: APRIL 27, 2022

Field work performed: APRIL 14, 2022
 Equipment used to obtain linear and angular measurements used in the preparation of this plat:
 Spectra Precision Focus 35

This plat has been calculated for closure and is found to be accurate within one foot in 410,804 feet.
 By: William B. Sims



LEGEND:
 I.P.F. --- IRON PIN FOUND
 I.P.P. --- IRON PIN PLACED
 O.T. --- OPEN TOP PIPE
 C.T. --- CRIMPED TOP PIPE
 R.B. --- IRON RE-BAR
 ESM'T --- EASEMENT
 ---X--- FENCE



PARCEL SPLIT FOR
LEON & PATRICE SLOCUMB
 LAND LOT 299, 3rd Section, 1st DISTRICT
 PAULDING COUNTY, GEORGIA
 DATE: 27 APRIL 2022 SCALE: 1"=100'

Prepared By
S&S LAND SURVEYING
 (678) 873-3119
 971 Center Point Road
 Carrollton, Georgia 30117