



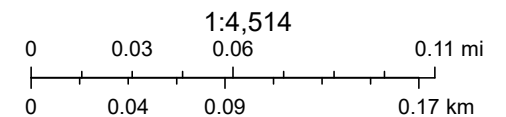


\*This is not a survey. Buyer to verify if material. 14.37 Acres



3/23/2023, 12:19:32 PM

-  Railroads and State Trails
-  PLSS Sections
-  Parcels
-  Municipal Boundaries



Source: Esri, USDA FSA, Source: Esri, Maxar, Earthstar Geographics, and the GIS User Community, Sources: Esri, HERE, Garmin, FAO, NOAA, USGS,