



New Mexico Office of the State Engineer

Water Right Summary



[get image list](#)

WR File Number: H 00096 Subbasin: HRR Cross Reference: -
Primary Purpose: DOM 72-12-1 DOMESTIC ONE HOUSEHOLD
Primary Status: PMT PERMIT
Total Acres: Subfile: - Header: -
Total Diversion: 3 Cause/Case: -
Owner: H B HILL

Documents on File

Trn #	Doc	File/Act	Status		Transaction Desc.	From/		Acres	Diversion	Consumptive
			1	2		To				
 get image list	247133	72121	1954-08-10	PMT	LOG	H 00096	T		3	

Current Points of Diversion

POD Number Well Tag Source **Q** (NAD83 UTM in meters)
H 00096 Shallow 4 3 29 11S 14E 64Q16Q4Sec Tws Rng X Y Other Location Desc
444055 3687120*

An () after northing value indicates UTM location was derived from PLSS - see Help

The data is furnished by the NMOSE/ISC and is accepted by the recipient with the expressed understanding that the OSE/ISC make no warranties, expressed or implied, concerning the accuracy, completeness, reliability, usability, or suitability for any particular purpose of the data.

4/30/23 1:24 PM

WATER RIGHT SUMMARY



New Mexico Office of the State Engineer

Point of Diversion Summary

		(quarters are 1=NW 2=NE 3=SW 4=SE) (quarters are smallest to largest)						(NAD83 UTM in meters)	
Well Tag	POD Number	Q64	Q16	Q4	Sec	Tws	Rng	X	Y
	H 00096	4	3	29	11S	14E		444055	3687120*
Driller License: 155		Driller Company:		CT & C					
Driller Name: WILSON, C.D.									
Drill Start Date: 07/12/1954		Drill Finish Date:		07/19/1954		Plug Date:			
Log File Date: 09/16/1954		PCW Rev Date:				Source: Shallow			
Pump Type:		Pipe Discharge Size:				Estimated Yield:			
Casing Size: 6.63		Depth Well:		81 feet		Depth Water: 59 feet			
Water Bearing Stratifications:		Top		Bottom		Description			
		65		75		Sandstone/Gravel/Conglomerate			

*UTM location was derived from PLSS - see Help

The data is furnished by the NMOSE/ISC and is accepted by the recipient with the expressed understanding that the OSE/ISC make no warranties, expressed or implied, concerning the accuracy, completeness, reliability, usability, or suitability for any particular purpose of the data.

4/30/23 1:24 PM

POINT OF DIVERSION SUMMARY



New Mexico Office of the State Engineer

Water Right Summary



[get image list](#)

WR File Number: H 00487 Subbasin: HRR Cross Reference: -
Primary Purpose: DOL 72-12-1 DOMESTIC AND LIVESTOCK WATERING
Primary Status: PMT PERMIT
Total Acres: Subfile: - Header: -
Total Diversion: 3 Cause/Case: -
Owner: H B HILL

Documents on File

Trn #	Doc	File/Act	Status		Transaction Desc.	From/		Acres	Diversion	Consumptive
			1	2		To				
 get image	238415	72121	1961-07-25	PMT	APR H 00487	T			3	

Current Points of Diversion

POD Number Well Tag Source Q (NAD83 UTM in meters)
H 00487 64Q16Q4Sec TwS Rng X Y Other Location Desc
2 3 3 29 11S 14E 443758 3687223*

An () after northing value indicates UTM location was derived from PLSS - see Help

The data is furnished by the NMOSE/ISC and is accepted by the recipient with the expressed understanding that the OSE/ISC make no warranties, expressed or implied, concerning the accuracy, completeness, reliability, usability, or suitability for any particular purpose of the data.

4/30/23 1:23 PM

WATER RIGHT SUMMARY



New Mexico Office of the State Engineer Point of Diversion Summary

		(quarters are 1=NW 2=NE 3=SW 4=SE) (quarters are smallest to largest)						(NAD83 UTM in meters)	
Well Tag	POD Number	Q64	Q16	Q4	Sec	Tws	Rng	X	Y
H	00510 POD1	4	3	3	29	11S	14E	443758	3687023*
Driller License: 155		Driller Company: CT & C							
Driller Name: V.E. WILSON									
Drill Start Date: 07/10/1963	Drill Finish Date: 07/17/1963	Plug Date:							
Log File Date: 07/19/1963	PCW Rcv Date: 08/23/1963	Source: Shallow							
Pump Type: SUBMER	Pipe Discharge Size:	Estimated Yield:							
Casing Size: 7.00	Depth Well: 175 feet	Depth Water: 115 feet							
Water Bearing Stratifications:		Top	Bottom	Description					
		120	150	Sandstone/Gravel/Conglomerate					
Casing Perforations:		Top	Bottom						
		107	143						

*UTM location was derived from PLSS - see Help

The data is furnished by the NMOSE/ISC and is accepted by the recipient with the expressed understanding that the OSE/ISC make no warranties, expressed or implied, concerning the accuracy, completeness, reliability, usability, or suitability for any particular purpose of the data.

1/23/23 3:07 PM

POINT OF DIVERSION SUMMARY

closefile ϕ AF Diversion



New Mexico Office of the State Engineer

Water Right Summary



WR File Number: H 00532 Subbasin: HRR Cross Reference: -
Primary Purpose: DOM 72-12-1 DOMESTIC ONE HOUSEHOLD
Primary Status: PMT PERMIT
Total Acres: Subfile: - Header: -
Total Diversion: 3 Cause/Case: -
Owner: H B HILL AND SONS

Documents on File

Trn #	Doc	File/Act	Status		Transaction Desc.	From/ To	Acres	Diversion	Consumptive
			1	2					
236203	72121	1963-06-07	PMT	APR	H 00532	T		3	

Current Points of Diversion

POD Number Well Tag Source **Q** (NAD83 UTM in meters)
[H 00532](#) 64Q16Q4Sec TwS Rng X Y Other Location Desc
2 3 29 11S 14E 444060 3687519* SOUTH 1/2

An () after northing value indicates UTM location was derived from PLSS - see Help

The data is furnished by the NMOSE/ISC and is accepted by the recipient with the expressed understanding that the OSE/ISC make no warranties, expressed or implied, concerning the accuracy, completeness, reliability, usability, or suitability for any particular purpose of the data.


4/30/23 1:25 PM

WATER RIGHT SUMMARY



New Mexico Office of the State Engineer

Point of Diversion Summary

POD Number	(quarters are 1=NW 2=NE 3=SW 4=SE) (quarters are smallest to largest)	(NAD83 UTM in meters)
SD 01695 POD1	Q64 Q16 Q4 Sec TwS Rng 1 4 32 11S 14E	X Y 444453 3685902* 

River Name: RIO RUIDOSO

Source: Surface

Ditch Name: JUANITO SPRING DITCH

Start Date:

Finish Date:

*UTM location was derived from PLSS - see Help

The data is furnished by the NMOSE/ISC and is accepted by the recipient with the expressed understanding that the OSE/ISC make no warranties, expressed or implied, concerning the accuracy, completeness, reliability, usability, or suitability for any particular purpose of the data.

1/23/23 3:07 PM

POINT OF DIVERSION SUMMARY



New Mexico Office of the State Engineer

Water Right Summary



[get image list](#)



WR File Number: SD 01695 1 **Subbasin:** HRR **Cross Reference:** -
Primary Purpose: IRR IRRIGATION
Primary Status: ADJ ADJUDICATED
Total Acres: 8.6 **Subfile:** R.65 **Header:** -
Total Diversion: 27.52 **Cause/Case:** 20294 & 22600 CONSOLIDATED
Owner: HARRY B. HILL, JR.
Owner: JOHN J. HILL

3.2 at/ac per acre

Documents on File

Trn #	Doc	File/Act	Status		Transaction Desc.	From/To		Acres	Diversion	Consumptive
			1	2						
get images	385411	ORDER	1975-12-09	ADJ	PRC	SD 01695 1	T	8.6	27.52	

Current Points of Diversion

(NAD83 UTM in meters)											
POD Number	Well Tag	Source	Q						X	Y	Other Location Desc
			64	Q16	Q4	Sec	Tws	Rng			
H 00510 POD1		Shallow	4	3	3	29	11S	14E	443758	3687023*	 W-4, MAPSHEET NO. 15
SD 01695 POD1			1	4	32	11S	14E	444453	3685902*	 DIVERTS FROM A SPRING	

An () after northing value indicates UTM location was derived from PLSS - see Help

Priority Summary

Priority	Status	Acres	Diversion	Pod Number	
02/28/1892	ADJ	8.6	27.52	H 00510 POD1	Shallow
				SD 01695 POD1	

Place of Use

Q	Q					Acres	Diversion	CU	Use	Priority	Status	Other Location Desc
256	64	Q16	Q4	Sec	Tws							
		3	21	11S	14E	8.6	27.52		IRR	02/28/1892	ADJ	1972 HS MAP 15

The data is furnished by the NMOSE/ISC and is accepted by the recipient with the expressed understanding that the OSE/ISC make no warranties, expressed or implied, concerning the accuracy, completeness, reliability, usability, or suitability for any particular purpose of the data.

1/23/23 3:07 PM

WATER RIGHT
SUMMARY



New Mexico Office of the State Engineer Transaction Summary

ORDER Order of District Court

Transaction Number: 385411

Transaction Desc: SD 01695 1

File Date: 12/09/1975

Primary Status: ADJ Adjudicated

Secondary Status: PRC Processed

Person Assigned: *****

Applicant: HARRY B. HILL, JR.

Applicant: JOHN J. HILL

*Juanito
Spring Ditch rights
only ones
and ditch*

Events

Date	Type	Description	Comment	Processed By
12/09/1975	APP	Application Received	*	*****
12/09/1975	FTN	Finalize non-published Trans.		*****
02/25/2008	ARV	Rec & Arch - file location	SD 01695 1 Box:	*****

Water Right Information

WR File Nbr	Acres	Diversion	Consumptive	Purpose of Use
SD 01695 1	8.6	27.52		IRR IRRIGATION

**Point of Diversion

H 00510 POD1	443758	3687023*
SD 01695 POD1	444453	3685902*

An () after northing value indicates UTM location was derived from PLSS - see Help

**Place of Use

Q	Q	Q	Q	Sec	Tws	Rng	Acres	Diversion	Consumptive	Use	Priority	Status	Other	Loc	Desc
256	64	16	4	SW	21	11S	14E	8.6	27.52	IRR	02/28/1892	ADJ	1972	HS	MAP 15

Remarks

THE DUTY USED FOR THIS FILE HAS BEEN TAKEN FROM THE 07/18/77 SPECIAL MASTER REPORT, ADOPTED AND FILED BY THE COURT ON 11/02/77.

THE PRIORITY DATE WAS NOT MENTIONED ON THE SPECIAL MASTER REPORT NUMBER 37 AND ORDERS AMENDING SPECIAL MASTER REPORT 37 FOR THE JUANITO SPRING DITCH. ABTRACTOR USED THE PRIORITY DATE THAT WAS ON THE SUBFILE ORDER.

The data is furnished by the NMOSE/ISC and is accepted by the recipient with the expressed understanding that the OSE/ISC make no warranties, expressed or implied, concerning the accuracy, completeness, reliability, usability, or suitability for any particular purpose of the data.

1/23/23 3:08 PM

TRANSACTION
SUMMARY