

103

Owner Type	Name	Address	City	State	Postal Code
Current Owner	CHRISTENSEN, BRENT	PO BOX 53	TENDON	ID	83468-0053
Current Owner	CHRISTENSEN, SUSAN	PO BOX 53	TENDON	ID	83468-0053
Original Owner	ELZINGA, CARYL L	7073 CUSTER RD	MAY	ID	83253-4906
Original Owner	ELZINGA, GLENN A	7073 CUSTER RD	MAY	ID	83253-4906
Original Owner	ALDER, CLAUDE		TENDON	ID	83468
Original Owner	ALDER, FRANCES F		TENDON	ID	83468
Original Owner	ALDER, JOSEPHINE		TENDON	ID	83468
Original Owner	ALDER, RONALD W		TENDON	ID	83468
Previous Owner	PAKUER, BUDDY ROSS	PO BOX 1415	MEEKER	CO	81641-1415
Previous Owner	PAKUER, LISA MARIE	PO BOX 1415	MEEKER	CO	81641-1415
Previous Owner	CRINER, KELLY	PO BOX 124	TENDON	ID	83468
Previous Owner	RIEffenBERGER, JIM	PO BOX 124	TENDON	ID	83468

Priority Date : 1/20/1912
Basis : Decreed
Status : Active

Source	Source Qualifier	Tributary	Tributary Qualifier
AGENCY CREEK		LEMHI RIVER	

Source	Township	Range	Section	Govt. Lot	QQQ	QQ	Q	County	Diversion Type
AGENCY CREEK	19N	24E	28	0		SE	NE	LEMHI	

Beneficial Use	From	To	Diversion Rate	Volume
IRRIGATION	03/15	11/15	0.07 CFS	
TOTAL			0.07 CFS	

Page 2 of 2

Township	Range	Section	Lot	QQQ	QQ	Q	Acres
19N	24E	28			SW	NE 3	

Total Acres	Acre Limit
3.00	

Conditions

Code Conditions

C18 This partial decree is subject to such general provisions necessary for the definition of the rights or for the efficient administration of the water rights as may be ultimately determined by the Court at a point in time no later than the entry of a final unified decree Section 42-1412(6), Idaho Code.

This right is a split from former right 74-240.

Dates

Licensed Date :
Decreed Date : 11/6/2007
Permit Proof Due Date :
Permit Proof Made Date :
Permit Approved Date :
Permit Moratorium Expiration Date :
Enlargement Use Priority Date :
Enlargement Statute Priority Date :
Application Received Date:
Protest Deadline Date:

Other Information

State or Federal : S
Water District Number : 74M
Generic Max Rate Per Acre : 0
Generic Max Volume Per Acre : 0
Civil Case Number :
Decree Plaintiff :
Decree Defendant :
Swan Falls Trust or Nontrust :
Swan Falls Dismissed :
DLE Act Number :
Cary Act Number :
Mitigation Plan: False

IDAHO DEPARTMENT OF WATER RESOURCES

6/6/2023

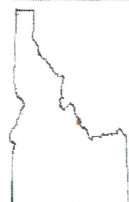
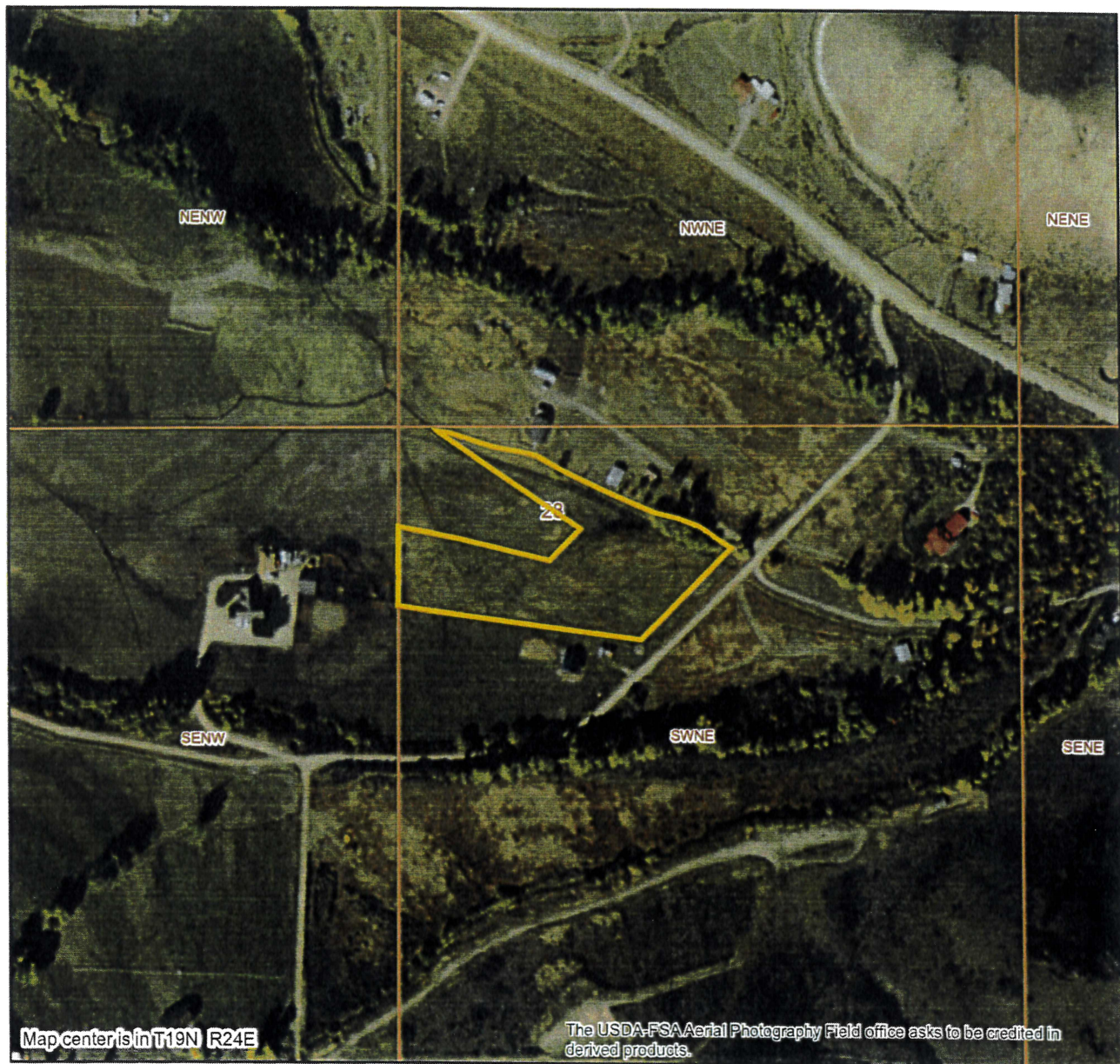
State of Idaho
Department of Water Resources

Water Right


74-15730

IRRIGATION

The map depicts the place of use for the water use listed above and point(s) of diversion of this right as currently derived from interpretations of the paper records and is used solely for illustrative purposes. Discrepancies between the computer representation and the permanent document file will be resolved in favor of the actual water right documents in the water right file.



Date created: 6/6/2023



Legend

- Place of Use Boundary
- Townships
- PLS Sections
- Quarter Quarters

