

| Boundary 214.4 ac

SOIL CODE	SOIL DESCRIPTION	ACRES	%	CPI	NCCPI	CAP
DnB	Dothan-Norfolk complex, 2 to 5 percent slopes	67.78	31.62	0	62	2e
FuA	Fuquay loamy sand, 0 to 2 percent slopes	55.88	26.06	0	46	2s
NcC2	Nankin-Cowarts complex, 5 to 8 percent slopes, eroded	31.65	14.76	0	63	4e
SuA	Surrency mucky sand, 0 to 1 percent slopes, frequently flooded	31.58	14.73	0	22	6w
NaB	Nankin loamy sand, 2 to 5 percent slopes	19.04	8.88	0	64	2e
BfB	Blanton-Foxworth complex, 0 to 5 percent slopes	8.47	3.95	0	31	3s
TOTALS		214.4(*)	100%	-	51.04	2.92









(*) Total acres may differ in the second decimal compared to the sum of each acreage soil. This is due to a round error because we only show the acres of each soil with two decimal.

Capability Legend

Increased Limitations and Hazards

Decreased Adaptability and Freedom of Choice Users

Land, Capability

								
	1	2	3	4	5	6	7	8
'Wild Life'	•	•	•	•	•	•	•	•
Forestry	•	•	•	•	•	•	•	
Limited	•	•	•	•	•	•	•	
Moderate	•	•	•	•	•	•		
Intense	•	•	•	•	•			
Limited	•	•	•	•				
Moderate	•	•	•					
Intense	•	•						
Very Intense	•							

Grazing Cultivation

(c) climatic limitations (e) susceptibility to erosion

(s) soil limitations within the rooting zone (w) excess of water