

Kingwood Forestry Services, Inc.

LISTING # 7339

LAND FOR SALE

Hayes-Watson Tract 1

- +/- 48 ACRES
- HARRISON COUNTY, TEXAS
- EXCELLENT QUALITY PLANTATION
- ALL WEATHER LOGGING
- PRODUCTIVE SOILS
- SMALL RECREATIONAL TRACT
- TIMBERLAND INVESTMENT

List Price:
\$144,100.00
(\$2,950/Acre)



Timberland Investment Opportunity

This small tract has gravel county road frontage with an oil well access road for internal access. The tract has been recently planted and survival is near-perfect. Soils support winter logging and are very fertile for pine investment. Hunters will enjoy the remote nature but easy access of this tract. Hunt the property while your investment grows.

You are welcome to view the property on your own, or you can contact listing broker Carl Herberg for a showing.

Phone: (903) 831-5200

texarkana@kingwoodforestry.com



See this listing and more at:
www.kingwoodforestry.com



Notice: Any person receiving this land sale marketing material is considered a prospective buyer for the subject property. Should a prospective buyer or its agents choose to inspect the property, they do so at their own risk and assume all liability and shall indemnify Seller and its agents against any and all claims, demands, or causes of action, of every kind, nature, and description relating to its access to or presence on the property.

Hayes-Watson Tract 1
Harrison County, Texas

KFS Listing #: 7339

\$144,100.00

All offers must be submitted on the attached offer form. No phone/verbal offers will be accepted. Please submit offers by e-mail, fax, US mail, or hand deliver. E-mail offers to texarkana@kingwoodforestry.com. Fax offers to 903-831-9988. Mail offers to Kingwood Forestry Services, Inc., P.O. Box 5887 Texarkana, TX 75505. Hand deliver to 4414 Galleria Oaks Dr. Texarkana, TX 75503. Please call our office to confirm receipt of e-mailed, mailed, or faxed offers at (903) 831-5200.

Conditions of Sale:

1. All offers will be presented to the Seller for consideration. The Seller reserves the right to accept or reject any offer.
2. Offers submitted will remain valid for five (5) business days. Upon acceptance of an offer, a formal Contract of Sale will be executed with earnest money in the amount of five percent (5%) of purchase price. A sample Real Estate Sales Contract may be provided upon request. Buyer will have 45 days due diligence to verify marketable and insurable title. Closing is expected to occur within 15 days after expiration of due diligence period.
3. If Buyer surveys the property, the purchase price will be adjusted on a per acre rate from the Land Sale Offer Form to match the surveyed acreage. Advertised acreage is believed to be correct, but is not guaranteed. Seller will not provide a survey. The attached maps are thought to be accurate but should not be considered a survey plat.
4. Conveyance will be by Special Warranty Deed subject to all previous mineral conveyances, reservations, and exceptions, to any valid rights-of-way, easements, leaseholds, and to any protective covenants or restrictions which may have been recorded and affect the property. No environmental inspection or representation has been or will be made by seller. Seller makes no representation regarding mineral rights, but will quit claim all mineral rights if any are owned.
5. Seller is responsible for seller's attorney cost, pro-rated property tax, and real estate commission to Kingwood.
6. Buyer is responsible for title insurance premiums, deed preparation, closing costs, and a survey if needed. A title company selected by Seller will conduct the closing unless the Buyer requests otherwise. Should Buyer be required by a lender to purchase a lender's title insurance policy, the Buyer will pay any fees for such policy.
7. It is understood that the property is being sold "As is, where is, and with all faults" condition. Seller makes no representations or warranties of any kind with respect to the condition or value of the Property or its fitness, suitability or acceptability for any particular use or purpose.
8. Property inspections shall be done in daylight hours. Seller and Kingwood Forestry Services, Inc. in no way make any representations or warranties regarding the conditions of the property, including any and all access routes, and all persons entering upon the property do so at their own risk and accept said property "as-is" in its existing condition during such inspections. All persons entering upon the property assume all risks and liabilities and agree to indemnify, defend, and hold harmless Seller, its affiliates, officers, directors, managers, agents, representatives and employees from and against any and all claims, demands, causes of action, injuries (including death) and damages resulting from any accident, incident, or occurrence arising out of, incidental to or in any way resulting from his or her inspection of the property or his or her exposure to the conditions of the property.
9. Hunting equipment (such as deer stands, feeders, trail cameras, etc.) and any other man-made items found on the property do not convey unless stated otherwise.
10. Kingwood Forestry is the real estate firm acting as the agent for the seller. All information presented in this prospectus is believed to be accurate. Prospective buyers are advised to verify information presented in this sale notice.
11. Information About Brokerage Services and Consumer Protection Notice are provided at www.kingwoodforestry.com.
12. Questions regarding the land sale should be directed to licensed broker Carl Herberg of Kingwood Forestry Services at 903-831-5200.

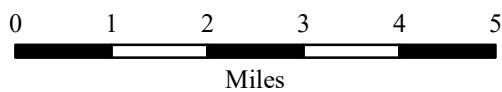
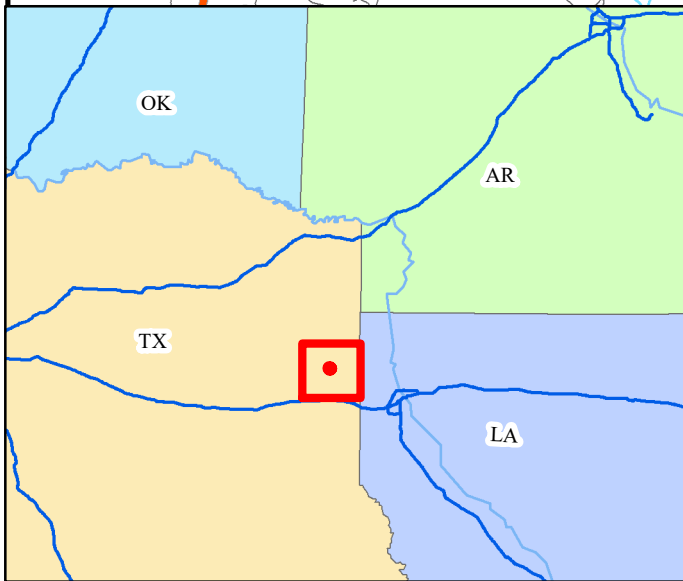
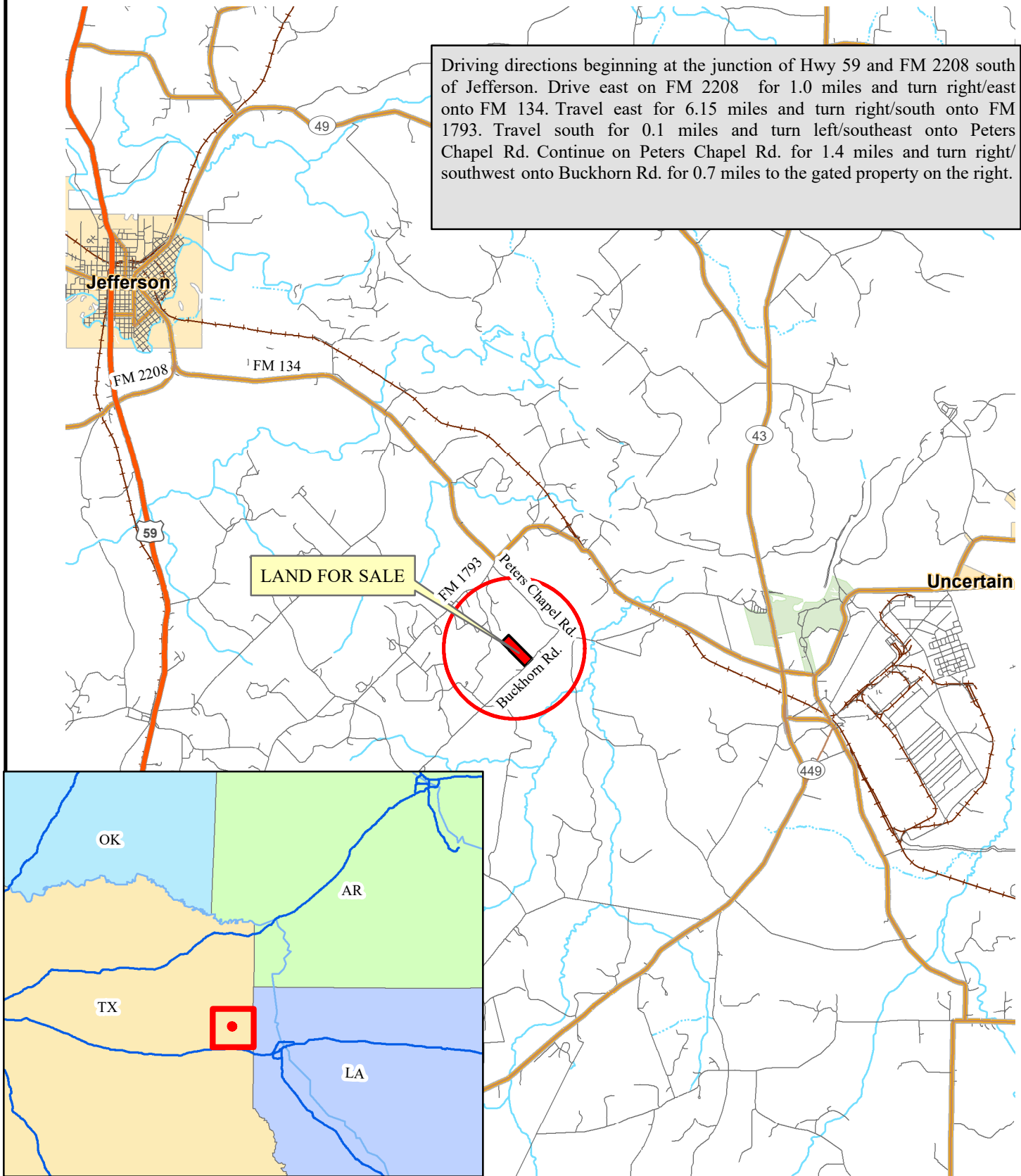
**For more information, call (903) 831-5200 or visit our website at:
www.kingwoodforestry.com**

Kingwood Forestry Services, Inc. represents the interests of the Seller of this property. All information presented in this flyer is believed to be accurate. Buyers are responsible for verifying information on this tract for themselves.

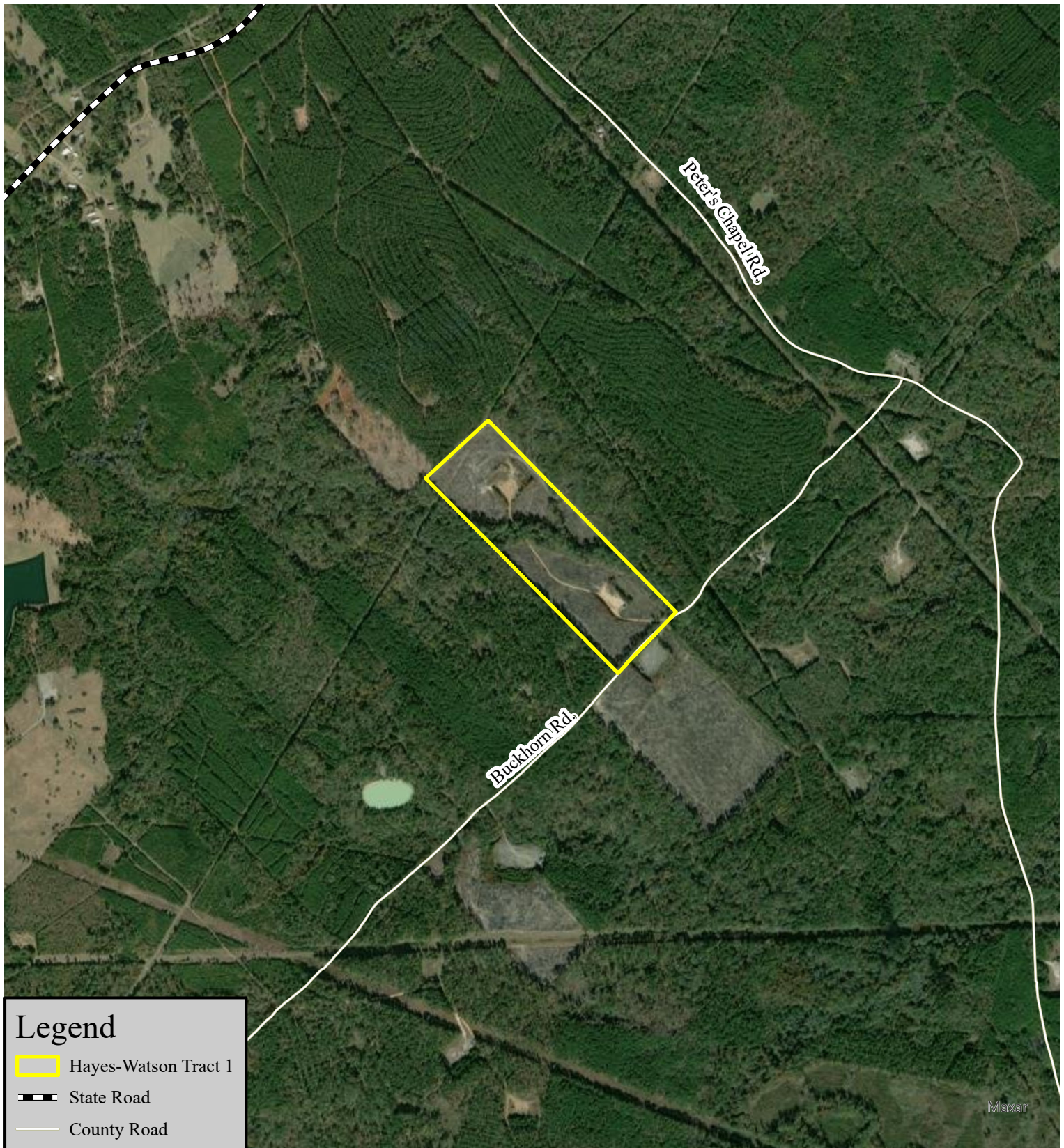
Kingwood makes no representation for the Buyer.

LAND FOR SALE
Hayes-Watson Tract 1
Listing # 7339
+/- 48 Acres
Harrison County, Texas




Driving directions beginning at the junction of Hwy 59 and FM 2208 south of Jefferson. Drive east on FM 2208 for 1.0 miles and turn right/east onto FM 134. Travel east for 6.15 miles and turn right/south onto FM 1793. Travel south for 0.1 miles and turn left/southeast onto Peters Chapel Rd. Continue on Peters Chapel Rd. for 1.4 miles and turn right/southwest onto Buckhorn Rd. for 0.7 miles to the gated property on the right.



LAND FOR SALE
Hayes-Watson Tract 1
Listing #7339
+/- 48 Acres
Harrison County, Texas

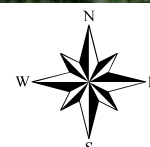


Legend

-  Hayes-Watson Tract 1
-  State Road
-  County Road

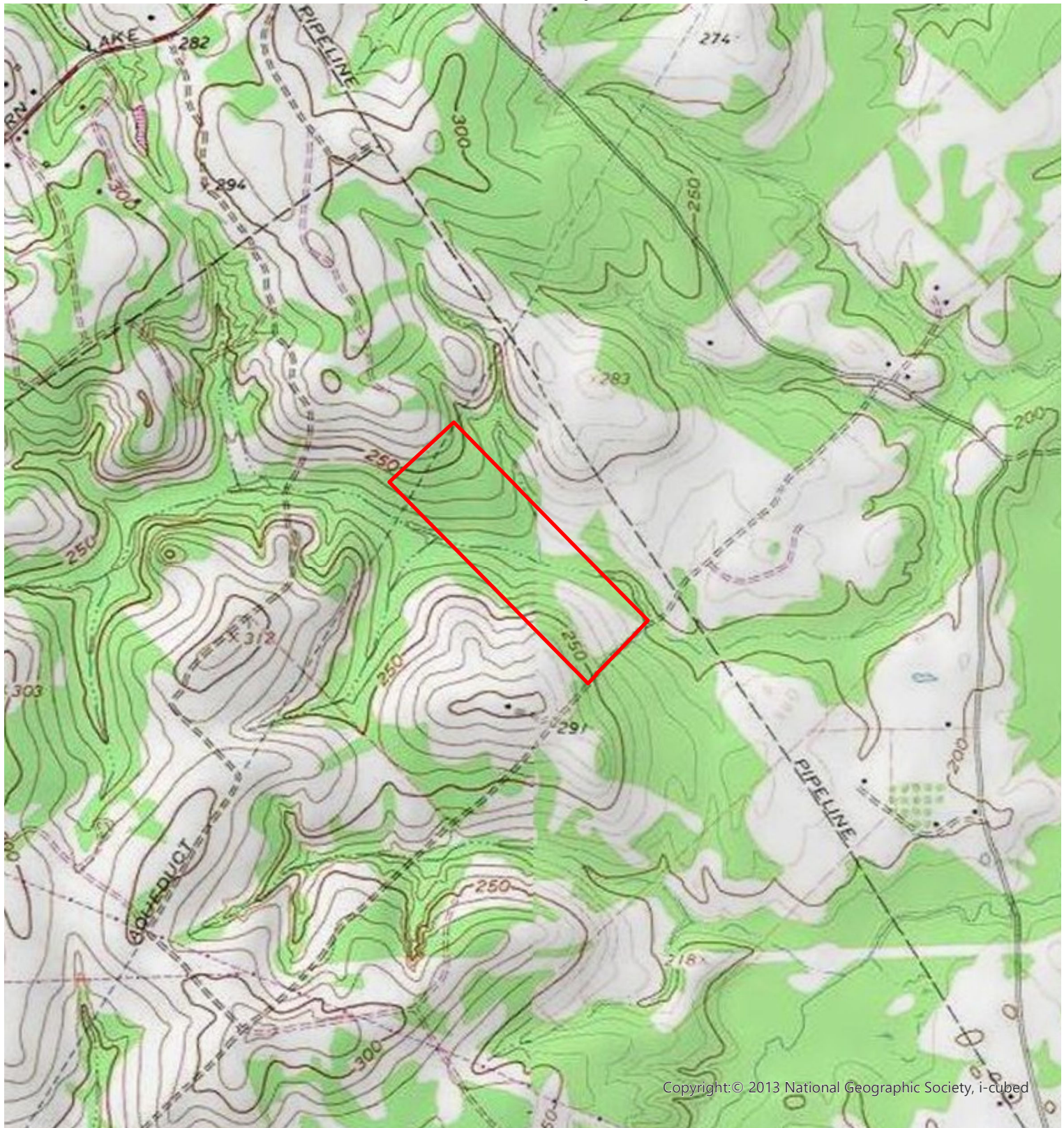
0.25

Miles



Printed By: CBH

LAND FOR SALE
Hayes-Watson Tract 1
Listing #7339
+/- 48 Acres
Harrison County, Texas



Copyright © 2013 National Geographic Society, i-cubed

0.25

Miles



Printed By: DJS

Land Sale Offer Form

Hayes-Watson Tract 1

Listing # 7339 Harrison County, Texas

Completed Offer Forms can be submitted by:

E-mail: texarkana@kingwoodforestry.com

Hand Deliver: 4414 Galleria Oaks Dr. Texarkana, TX 75503

Mail: P.O. Box 5887, Texarkana, TX 75505

Fax: 903-831-9988

(Call to confirm receipt after submitting offer (903) 831-5200)

I submit the following offer for the purchase of the property below. I have read and understand the Conditions of Sale section in this notice. If my offer is accepted, I am ready, willing, able, and obligated to execute a Real Estate Sales Contract with earnest money in the amount of five percent (5%) of the purchase price. Closing date is to occur within sixty (60) days of contract execution.

Tract Name:

Hayes-Watson Tract 1

Listed Price:

\$144,100.00

Advertised Acreage:

48.82 Acres

Date of Offer:

Amount of Offer:

* Buyer acknowledges that Kingwood Forestry Services, Inc. is the agent of the seller in this land sale transaction *

Name: _____

Company: _____

Printed

Fax Number: _____

Signed

Phone Number: _____

Address: _____

E-Mail: _____

Date: _____

AREA BELOW FOR KINGWOOD USE ONLY

Offer Acknowledged by Agent/ Broker: _____

Name

Date

