



Boundary

Boundary 74.18 ac

SOIL CODE	SOIL DESCRIPTION	ACRES	%	CPI	NCCPI	CAP
46	Woodtell very fine sandy loam, 5 to 12 percent slopes	25.6	34.51	0	51	6e
4	Annona loam, 1 to 3 percent slopes	25.28	34.08	0	56	3e
42	Thenas fine sandy loam, frequently flooded	19.29	26.0	0	59	5w
36	Sawyer silt loam, 0 to 3 percent slopes	4.01	5.41	0	78	2e
TOTALS		74.18(*)	100%	-	56.24	4.5









(*) Total acres may differ in the second decimal compared to the sum of each acreage soil. This is due to a round error because we only show the acres of each soil with two decimal.

Capability Legend

Increased Limitations and Hazards

Decreased Adaptability and Freedom of Choice Users

Land, Capability

								
	1	2	3	4	5	6	7	8
'Wild Life'	•	•	•	•	•	•	•	•
Forestry	•	•	•	•	•	•	•	
Limited	•	•	•	•	•	•	•	
Moderate	•	•	•	•	•	•		
Intense	•	•	•	•	•			
Limited	•	•	•	•				
Moderate	•	•	•					
Intense	•	•						
Very Intense	•							

Grazing Cultivation

(c) climatic limitations (e) susceptibility to erosion

(s) soil limitations within the rooting zone (w) excess of water