

Boundary Stream, Intermittent River/Creek Water Body

|  Boundary 147.15 ac

SOIL CODE	SOIL DESCRIPTION	ACRES	%	CPI	NCCPI	CAP
LE	Levy soils	98.28	66.79	0	9	7w
Ae	Argent fine sandy loam	29.17	19.82	0	49	3w
Sa	Santee fine sandy loam	18.59	12.63	0	43	3w
Ca	Cape Fear loam	1.01	0.69	0	48	3w
W	Water	0.1	0.07	0	-	-
TOTALS		147.15(*)	100%	-	21.49	5.67









(\*) Total acres may differ in the second decimal compared to the sum of each acreage soil. This is due to a round error because we only show the acres of each soil with two decimal.

## Capability Legend

Increased Limitations and Hazards

Decreased Adaptability and Freedom of Choice Users

Land, Capability

								
	1	2	3	4	5	6	7	8
'Wild Life'	•	•	•	•	•	•	•	•
Forestry	•	•	•	•	•	•	•	
Limited	•	•	•	•	•	•	•	
Moderate	•	•	•	•	•	•		
Intense	•	•	•	•	•			
Limited	•	•	•	•				
Moderate	•	•	•					
Intense	•	•						
Very Intense	•							

## Grazing Cultivation

(c) climatic limitations (e) susceptibility to erosion

(s) soil limitations within the rooting zone (w) excess of water