
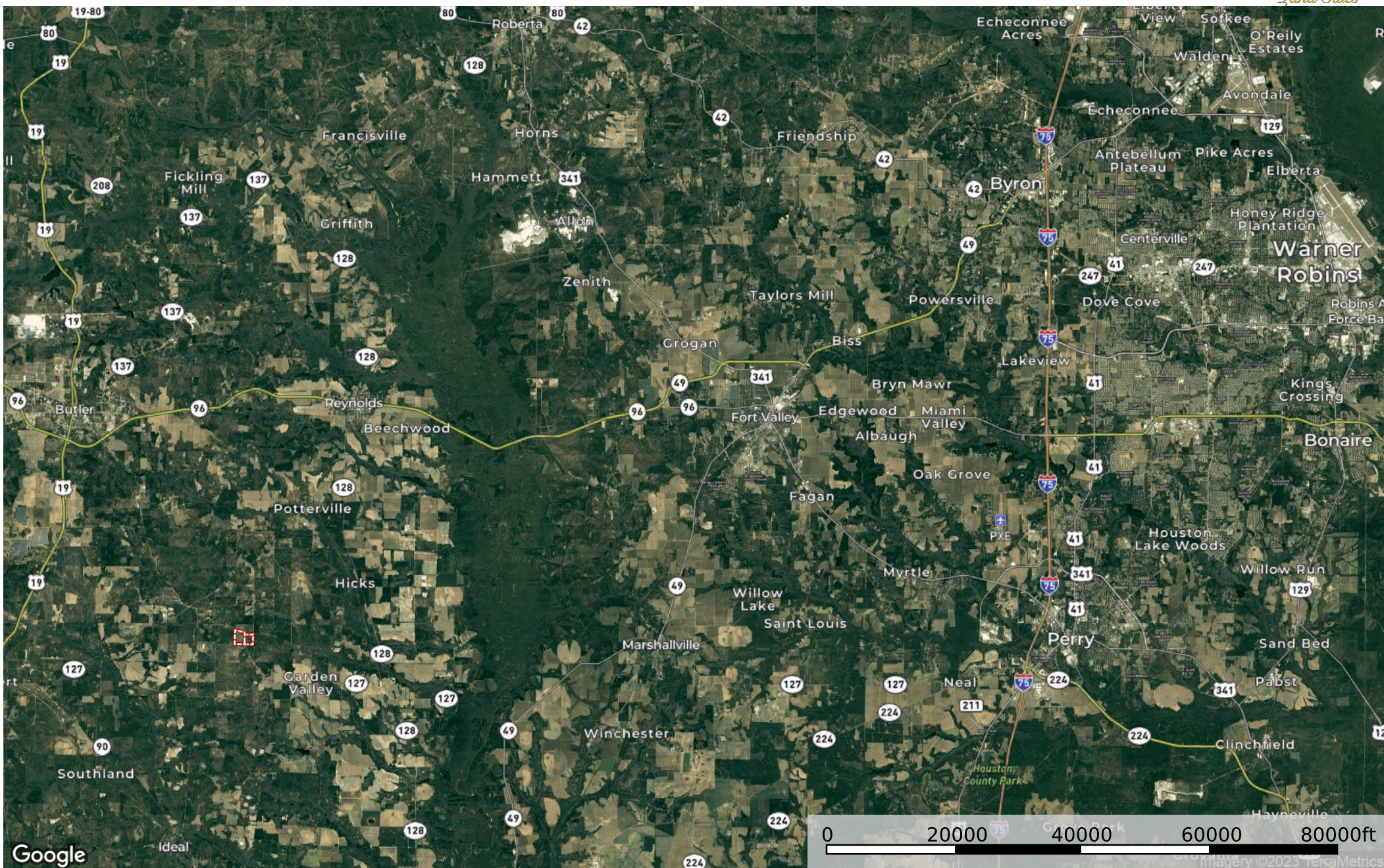


Carl Rodgers Road Tract


Macon County, Taylor County, Georgia, 117 AC +/-

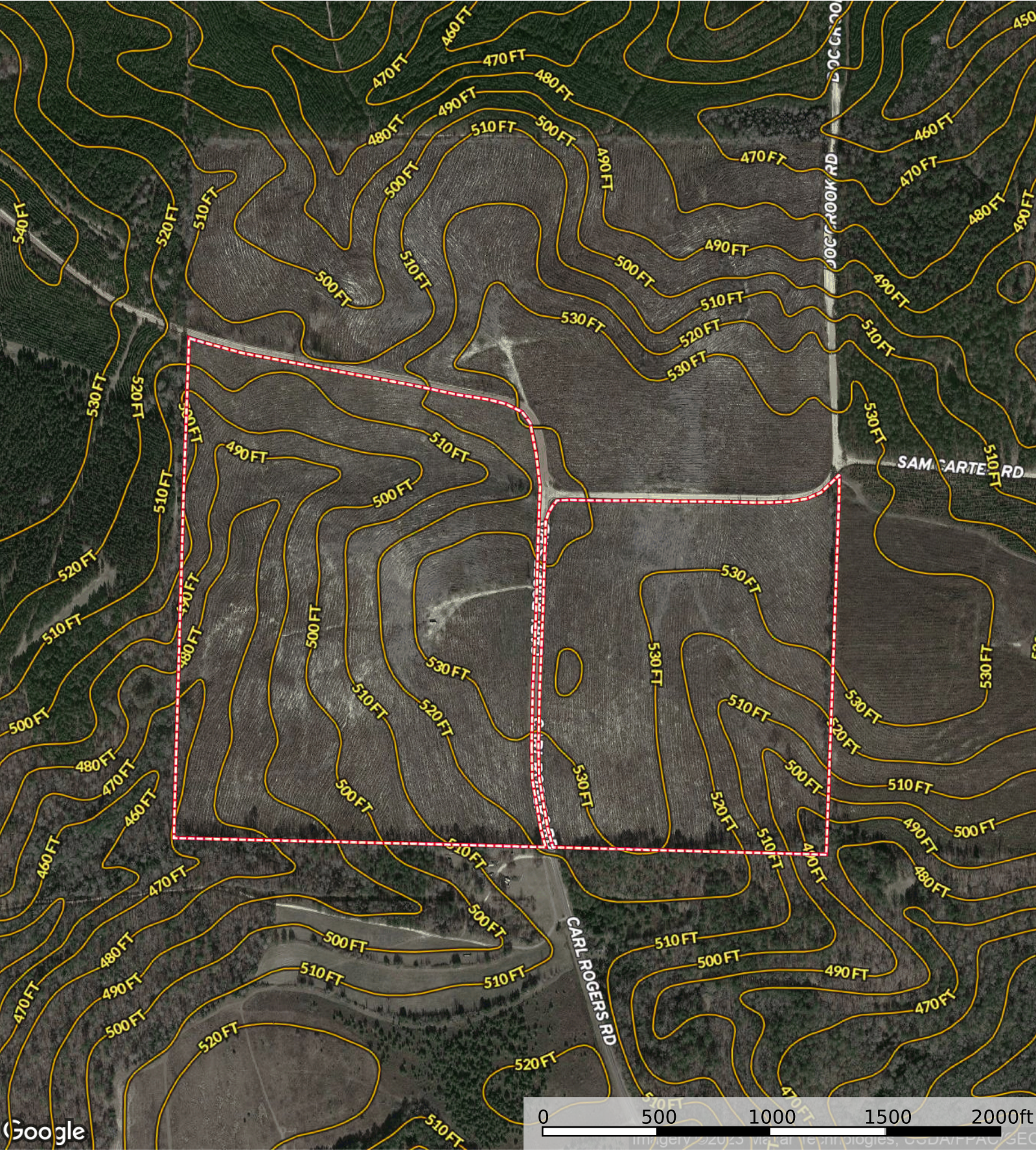




Boundary



 Boundary



Boundary

Carl Rodgers Road Tract

Macon & Taylor Counties, GA
+/- 117 GIS Acres



Stand #	Type	Acres
1	2021 PLOB	116
2	Upland Hdwd	1
Total		117

All information is assumed to be accurate and substantially correct but no assumptions of liability is intended. Neither the seller nor the agent or representatives warrant the completeness or accuracy of the information. Seller does not guarantee timber volumes, values, acreages (total, woodland/cropland, stand or otherwise), tree ages or the condition and/or function of any improvements, including but not limited to all buildings, machinery, appliances, wells, equipment, livestock and ponds. No representatives or warranties are expressed or implied as to the property, its condition, boundaries or logging feasibility. Prospective buyers should satisfy themselves as to the accuracy of this information.

