

Form 17C
Seller Disclosure Statement-Unimproved
Rev. 8/21
Page 1 of 6

SELLER DISCLOSURE STATEMENT UNIMPROVED PROPERTY

©Copyright 2021
Northwest Multiple Listing Service
ALL RIGHTS RESERVED

SELLER: Paul Joseph Amoroso

Nicole Suzanne Bell

Seller

Seller

To be used in transfers of unimproved residential real property, including property zoned for residential use that is not improved by one or more residential dwelling units, a residential condominium, a residential timeshare or a mobile or manufactured home. Unimproved residential real property does not include commercial real estate as defined in RCW 60.42.005 or property defined as "timber land" under RCW 84.34.020. See RCW Chapter 64.06 for further information.

INSTRUCTIONS TO THE SELLER

Please complete the following form. Do not leave any spaces blank. If the question clearly does not apply to the property check "NA." If the answer is "yes" to any asterisked (*) item(s), please explain on attached sheets. Please refer to the line number(s) of the question(s) when you provide your explanation(s). For your protection you must date and initial each page of this disclosure statement and each attachment. Delivery of the disclosure statement must occur not later than five (5) business days, unless otherwise agreed, after mutual acceptance of a written purchase and sale agreement between a Buyer and Seller.

NOTICE TO THE BUYER

THE FOLLOWING DISCLOSURES ARE MADE BY THE SELLER ABOUT THE CONDITION OF THE PROPERTY LOCATED AT 3422 53rd St E, CITY Tacoma, STATE WA, ZIP 98443, COUNTY Pierce ("THE PROPERTY") OR AS LEGALLY DESCRIBED ON THE ATTACHED EXHIBIT A.

SELLER MAKES THE FOLLOWING DISCLOSURES OF EXISTING MATERIAL FACTS OR MATERIAL DEFECTS TO BUYER BASED ON SELLER'S ACTUAL KNOWLEDGE OF THE PROPERTY AT THE TIME SELLER COMPLETES THIS DISCLOSURE STATEMENT. UNLESS YOU AND SELLER OTHERWISE AGREE IN WRITING, YOU HAVE THREE (3) BUSINESS DAYS FROM THE DAY SELLER OR SELLER'S AGENT DELIVERS THIS DISCLOSURE STATEMENT TO YOU TO RESCIND THE AGREEMENT BY DELIVERING A SEPARATELY SIGNED WRITTEN STATEMENT OF RESCISSION TO SELLER OR SELLER'S AGENT. IF THE SELLER DOES NOT GIVE YOU A COMPLETED DISCLOSURE STATEMENT, THEN YOU MAY WAIVE THE RIGHT TO RESCIND PRIOR TO OR AFTER THE TIME YOU ENTER INTO A PURCHASE AND SALE AGREEMENT.

THE FOLLOWING ARE DISCLOSURES MADE BY SELLER AND ARE NOT THE REPRESENTATIONS OF ANY REAL ESTATE LICENSEE OR OTHER PARTY. THIS INFORMATION IS FOR DISCLOSURE ONLY AND IS NOT INTENDED TO BE A PART OF ANY WRITTEN AGREEMENT BETWEEN BUYER AND SELLER.

FOR A MORE COMPREHENSIVE EXAMINATION OF THE SPECIFIC CONDITION OF THIS PROPERTY YOU ARE ADVISED TO OBTAIN AND PAY FOR THE SERVICES OF QUALIFIED EXPERTS TO INSPECT THE PROPERTY, WHICH MAY INCLUDE, WITHOUT LIMITATION, ARCHITECTS, ENGINEERS, LAND SURVEYORS, PLUMBERS, ELECTRICIANS, ROOFERS, BUILDING INSPECTORS, ON-SITE WASTEWATER TREATMENT INSPECTORS, OR STRUCTURAL PEST INSPECTORS. THE PROSPECTIVE BUYER AND SELLER MAY WISH TO OBTAIN PROFESSIONAL ADVICE OR INSPECTIONS OF THE PROPERTY OR TO PROVIDE APPROPRIATE PROVISIONS IN A CONTRACT BETWEEN THEM WITH RESPECT TO ANY ADVICE, INSPECTION, DEFECTS OR WARRANTIES.

Seller ☐ is / ☒ is not occupying the Property.

I. SELLER'S DISCLOSURES:

* If you answer "Yes" to a question with an asterisk (*), please explain your answer and attach documents, if available and not otherwise publicly recorded. If necessary, use an attached sheet.

	YES	NO	DON'T KNOW	N/A
1. TITLE				
A. Do you have legal authority to sell the property? If no, please explain.	<input checked="" type="checkbox"/>	<input type="checkbox"/>	<input type="checkbox"/>	<input type="checkbox"/>
*B. Is title to the property subject to any of the following?				
(1) First right of refusal	<input type="checkbox"/>	<input checked="" type="checkbox"/>	<input type="checkbox"/>	<input type="checkbox"/>
(2) Option	<input type="checkbox"/>	<input checked="" type="checkbox"/>	<input type="checkbox"/>	<input type="checkbox"/>
(3) Lease or rental agreement	<input type="checkbox"/>	<input checked="" type="checkbox"/>	<input type="checkbox"/>	<input type="checkbox"/>
(4) Life estate?	<input type="checkbox"/>	<input checked="" type="checkbox"/>	<input type="checkbox"/>	<input type="checkbox"/>
*C. Are there any encroachments, boundary agreements, or boundary disputes?	<input type="checkbox"/>	<input checked="" type="checkbox"/>	<input type="checkbox"/>	<input type="checkbox"/>
*D. Is there a private road or easement agreement for access to the property?	<input checked="" type="checkbox"/>	<input type="checkbox"/>	<input type="checkbox"/>	<input type="checkbox"/>
*E. Are there any rights-of-way, easements, or access limitations that affect the Buyer's use of the property?	<input checked="" type="checkbox"/>	<input type="checkbox"/>	<input type="checkbox"/>	<input type="checkbox"/>

Authentisign
PJA
08/23/2023
SELLER'S INITIALS Date

Authentisign
NSB
08/23/2023
SELLER'S INITIALS Date

SELLER DISCLOSURE STATEMENT UNIMPROVED PROPERTY

(Continued)

©Copyright 2021
Northwest Multiple Listing Service
ALL RIGHTS RESERVED

	YES	NO	DON'T KNOW	N/A	50 51
--	-----	----	------------	-----	----------

- | | | | | | |
|--|-------------------------------------|-------------------------------------|--------------------------|--------------------------|----------------------------------|
| *F. Are there any written agreements for joint maintenance of an easement or right of way? | <input checked="" type="checkbox"/> | <input type="checkbox"/> | <input type="checkbox"/> | <input type="checkbox"/> | 52 |
| *G. Is there any study, survey project, or notice that would adversely affect the property? | <input type="checkbox"/> | <input checked="" type="checkbox"/> | <input type="checkbox"/> | <input type="checkbox"/> | 53 |
| *H. Are there any pending or existing assessments against the property? | <input type="checkbox"/> | <input checked="" type="checkbox"/> | <input type="checkbox"/> | <input type="checkbox"/> | 54 |
| *I. Are there any zoning violations, nonconforming uses, or any unusual restrictions on the property that affect future construction or remodeling? | <input type="checkbox"/> | <input checked="" type="checkbox"/> | <input type="checkbox"/> | <input type="checkbox"/> | 55
56 |
| *J. Is there a boundary survey for the property? | <input checked="" type="checkbox"/> | <input type="checkbox"/> | <input type="checkbox"/> | <input type="checkbox"/> | 57 |
| *K. Are there any covenants, conditions, or restrictions recorded against title to the property? | <input type="checkbox"/> | <input checked="" type="checkbox"/> | <input type="checkbox"/> | <input type="checkbox"/> | 58 |
| NOTICE TO BUYER: Covenants or deed restrictions based on race, creed, sexual orientation, or other protected class were voided by RCW 49.60.224 and are unenforceable. Washington law allows for the illegal language to be struck by bringing an action in superior court or by the free recording of a restrictive covenant modification document. Many county auditor websites provide a short form with instructions on this process. | | | | | 59
60
61
62
63
64 |

2. WATER

A. Household Water

- | | | | | | |
|---|-------------------------------------|-------------------------------------|-------------------------------------|-------------------------------------|----------------|
| (1) Does the property have potable water supply? | <input type="checkbox"/> | <input checked="" type="checkbox"/> | <input type="checkbox"/> | <input type="checkbox"/> | 65
66
67 |
| (2) If yes, the source of water for the property is: <input type="checkbox"/> Private or publicly owned water system | | | | | 68 |
| <input type="checkbox"/> Private well serving only the property <input checked="" type="checkbox"/> Other water system | | | | | 69 |
| *If shared, are there any written agreements? | <input type="checkbox"/> | <input type="checkbox"/> | <input type="checkbox"/> | <input checked="" type="checkbox"/> | 70 |
| *(3) Is there an easement (recorded or unrecorded) for access to and/or maintenance of the water source? | <input type="checkbox"/> | <input type="checkbox"/> | <input checked="" type="checkbox"/> | <input type="checkbox"/> | 71
72 |
| *(4) Are there any problems or repairs needed? | <input type="checkbox"/> | <input checked="" type="checkbox"/> | <input type="checkbox"/> | <input type="checkbox"/> | 73 |
| (5) Is there a connection or hook-up charge payable before the property can be connected to the water main? | <input checked="" type="checkbox"/> | <input type="checkbox"/> | <input type="checkbox"/> | <input type="checkbox"/> | 74
75 |
| (6) Have you obtained a certificate of water availability from the water purveyor serving the property? (If yes, please attach a copy.) | <input type="checkbox"/> | <input checked="" type="checkbox"/> | <input type="checkbox"/> | <input type="checkbox"/> | 76
77 |
| (7) Is there a water right permit, certificate, or claim associated with household water supply for the property? (If yes, please attach a copy.) | <input type="checkbox"/> | <input type="checkbox"/> | <input checked="" type="checkbox"/> | <input type="checkbox"/> | 78
79 |
| (a) If yes, has the water right permit, certificate, or claim been assigned, transferred, or changed? | <input type="checkbox"/> | <input type="checkbox"/> | <input type="checkbox"/> | <input checked="" type="checkbox"/> | 80
81 |
| *(b) If yes, has all or any portion of the water right not been used for five or more successive years? | <input type="checkbox"/> | <input type="checkbox"/> | <input type="checkbox"/> | <input checked="" type="checkbox"/> | 82
83 |
| (c) If no or don't know, is the water withdrawn from the water source less than 5,000 gallons a day? | <input type="checkbox"/> | <input type="checkbox"/> | <input type="checkbox"/> | <input checked="" type="checkbox"/> | 84
85 |
| *(8) Are there any defects in the operation of the water system (e.g. pipes, tank, pump, etc.)? | <input type="checkbox"/> | <input checked="" type="checkbox"/> | <input type="checkbox"/> | <input type="checkbox"/> | 86 |

B. Irrigation Water

- | | | | | | |
|--|--------------------------|-------------------------------------|--------------------------|-------------------------------------|----------------|
| (1) Are there any irrigation water rights for the property, such as a water right permit, certificate, or claim? (If yes, please attach a copy.) | <input type="checkbox"/> | <input checked="" type="checkbox"/> | <input type="checkbox"/> | <input type="checkbox"/> | 87
88
89 |
| (a) If yes, has all or any portion of the water right not been used for five or more successive years? | <input type="checkbox"/> | <input type="checkbox"/> | <input type="checkbox"/> | <input checked="" type="checkbox"/> | 90
91 |
| (b) If yes, has the water right permit, certificate, or claim been assigned, transferred, or changed? | <input type="checkbox"/> | <input type="checkbox"/> | <input type="checkbox"/> | <input checked="" type="checkbox"/> | 92
93 |

Authentisign
PJA

SELLER'S INITIALS

Date

Authentisign
NSB

SELLER'S INITIALS

Date

08/23/2023

SELLER DISCLOSURE STATEMENT UNIMPROVED PROPERTY

(Continued)

	YES	NO	DON'T KNOW	N/A	
					94
					95
* (2) Does the property receive irrigation water from a ditch company, irrigation district, or other entity?	<input type="checkbox"/>	<input checked="" type="checkbox"/>	<input type="checkbox"/>	<input type="checkbox"/>	96
If so, please identify the entity that supplies irrigation water to the property:					97
_____					98
C. Outdoor Sprinkler System					99
(1) Is there an outdoor sprinkler system for the property?	<input type="checkbox"/>	<input checked="" type="checkbox"/>	<input type="checkbox"/>	<input type="checkbox"/>	100
* (2) If yes, are there any defects in the system?	<input type="checkbox"/>	<input type="checkbox"/>	<input type="checkbox"/>	<input checked="" type="checkbox"/>	101
* (3) If yes, is the sprinkler system connected to irrigation water?	<input type="checkbox"/>	<input type="checkbox"/>	<input type="checkbox"/>	<input checked="" type="checkbox"/>	102
3. SEWER/SEPTIC SYSTEM					103
A. The property is served by:					104
<input type="checkbox"/> Public sewer system					105
<input type="checkbox"/> On-site sewage system (including pipes, tanks, drainfields, and all other component parts)					106
<input checked="" type="checkbox"/> Other disposal system					107
Please describe: _____					108
B. Is the property subject to any sewage system fees or charges in addition to those covered in your regularly billed sewer or on-site sewage system maintenance service?	<input type="checkbox"/>	<input checked="" type="checkbox"/>	<input type="checkbox"/>	<input type="checkbox"/>	109
					110
C. If the property is connected to an on-site sewage system:					111
* (1) Was a permit issued for its construction?	<input type="checkbox"/>	<input type="checkbox"/>	<input type="checkbox"/>	<input checked="" type="checkbox"/>	112
* (2) Was it approved by the local health department or district following its construction?	<input type="checkbox"/>	<input type="checkbox"/>	<input type="checkbox"/>	<input checked="" type="checkbox"/>	113
(3) Is the septic system a pressurized system?	<input type="checkbox"/>	<input type="checkbox"/>	<input type="checkbox"/>	<input checked="" type="checkbox"/>	114
(4) Is the septic system a gravity system?	<input type="checkbox"/>	<input type="checkbox"/>	<input type="checkbox"/>	<input checked="" type="checkbox"/>	115
* (5) Have there been any changes or repairs to the on-site sewage system?	<input checked="" type="checkbox"/>	<input type="checkbox"/>	<input type="checkbox"/>	<input type="checkbox"/>	116
(6) Is the on-site sewage system, including the drainfield, located entirely within the boundaries of the property?	<input type="checkbox"/>	<input type="checkbox"/>	<input type="checkbox"/>	<input checked="" type="checkbox"/>	117
If no, please explain: _____					118
					119
* (7) Does the on-site sewage system require monitoring and maintenance services more frequently than once a year?	<input type="checkbox"/>	<input type="checkbox"/>	<input type="checkbox"/>	<input checked="" type="checkbox"/>	120
					121
4. ELECTRICAL/GAS					122
A. Is the property served by natural gas?	<input type="checkbox"/>	<input checked="" type="checkbox"/>	<input type="checkbox"/>	<input type="checkbox"/>	123
B. Is there a connection charge for gas?	<input type="checkbox"/>	<input checked="" type="checkbox"/>	<input type="checkbox"/>	<input type="checkbox"/>	124
C. Is the property served by electricity?	<input checked="" type="checkbox"/>	<input type="checkbox"/>	<input type="checkbox"/>	<input type="checkbox"/>	125
D. Is there a connection charge for electricity?	<input checked="" type="checkbox"/>	<input type="checkbox"/>	<input type="checkbox"/>	<input type="checkbox"/>	126
* E. Are there any electrical problems on the property?	<input type="checkbox"/>	<input checked="" type="checkbox"/>	<input type="checkbox"/>	<input type="checkbox"/>	127
5. FLOODING					128
A. Is the property located in a government designated flood zone or floodplain?	<input type="checkbox"/>	<input checked="" type="checkbox"/>	<input type="checkbox"/>	<input type="checkbox"/>	129

Authentisign
PJA

08/23/2023

SELLER'S INITIALS

Date

Authentisign
NSB

08/23/2023

SELLER'S INITIALS

Date

SELLER DISCLOSURE STATEMENT UNIMPROVED PROPERTY

(Continued)

	YES	NO	DON'T KNOW	N/A	
6. SOIL STABILITY					130
*A. Are there any settlement, earth movement, slides, or similar soil problems on the property?	<input type="checkbox"/>	<input checked="" type="checkbox"/>	<input type="checkbox"/>	<input type="checkbox"/>	131
					132
7. ENVIRONMENTAL					133
*A. Have there been any flooding, standing water, or drainage problems on the property that affect the property or access to the property?	<input type="checkbox"/>	<input checked="" type="checkbox"/>	<input type="checkbox"/>	<input type="checkbox"/>	134
					135
*B. Does any part of the property contain fill dirt, waste, or other fill material?	<input type="checkbox"/>	<input checked="" type="checkbox"/>	<input type="checkbox"/>	<input type="checkbox"/>	136
*C. Is there any material damage to the property from fire, wind, floods, beach movements, earthquake, expansive soils, or landslides?	<input type="checkbox"/>	<input checked="" type="checkbox"/>	<input type="checkbox"/>	<input type="checkbox"/>	137
					138
D. Are there any shorelines, wetlands, floodplains, or critical areas on the property?	<input type="checkbox"/>	<input checked="" type="checkbox"/>	<input type="checkbox"/>	<input type="checkbox"/>	139
*E. Are there any substances, materials, or products in or on the property that may be environmental concerns, such as asbestos, formaldehyde, radon gas, lead-based paint, fuel or chemical storage tanks, or contaminated soil or water?	<input type="checkbox"/>	<input checked="" type="checkbox"/>	<input type="checkbox"/>	<input type="checkbox"/>	140
					141
					142
*F. Has the property been used for commercial or industrial purposes?	<input type="checkbox"/>	<input type="checkbox"/>	<input checked="" type="checkbox"/>	<input type="checkbox"/>	143
*G. Is there any soil or groundwater contamination?	<input type="checkbox"/>	<input checked="" type="checkbox"/>	<input type="checkbox"/>	<input type="checkbox"/>	144
*H. Are there transmission poles or other electrical utility equipment installed, maintained, or buried on the property that do not provide utility service to the structures on the property?	<input checked="" type="checkbox"/>	<input type="checkbox"/>	<input type="checkbox"/>	<input type="checkbox"/>	145
					146
*I. Has the property been used as a legal or illegal dumping site?	<input type="checkbox"/>	<input checked="" type="checkbox"/>	<input type="checkbox"/>	<input type="checkbox"/>	147
*J. Has the property been used as an illegal drug manufacturing site?	<input type="checkbox"/>	<input checked="" type="checkbox"/>	<input type="checkbox"/>	<input type="checkbox"/>	148
*K. Are there any radio towers that cause interference with cellular telephone reception?	<input type="checkbox"/>	<input checked="" type="checkbox"/>	<input type="checkbox"/>	<input type="checkbox"/>	149
8. HOMEOWNERS' ASSOCIATION/COMMON INTERESTS					150
A. Is there a homeowners' association?	<input type="checkbox"/>	<input checked="" type="checkbox"/>	<input type="checkbox"/>	<input type="checkbox"/>	151
Name of Association and contact information for an officer, director, employee, or other authorized agent, if any, who may provide the association's financial statements, minutes, bylaws, fining policy, and other information that is not publicly available:					152
					153
					154
B. Are there regular periodic assessments?	<input type="checkbox"/>	<input type="checkbox"/>	<input type="checkbox"/>	<input checked="" type="checkbox"/>	155
\$ _____ per <input type="checkbox"/> month <input type="checkbox"/> year					156
<input type="checkbox"/> Other:					157
*C. Are there any pending special assessments?	<input type="checkbox"/>	<input type="checkbox"/>	<input type="checkbox"/>	<input checked="" type="checkbox"/>	158
*D. Are there any shared "common areas" or any joint maintenance agreements (facilities such as walls, fences, landscaping, pools, tennis courts, walkways, or other areas co-owned in undivided interest with others)?	<input type="checkbox"/>	<input checked="" type="checkbox"/>	<input type="checkbox"/>	<input type="checkbox"/>	159
					160
					161
9. OTHER FACTS					162
*A. Are there any disagreements, disputes, encroachments, or legal actions concerning the property?	<input type="checkbox"/>	<input checked="" type="checkbox"/>	<input type="checkbox"/>	<input type="checkbox"/>	163
*B. Does the property have any plants or wildlife that are designated as species of concern, or listed as threatened or endangered by the government?	<input type="checkbox"/>	<input checked="" type="checkbox"/>	<input type="checkbox"/>	<input type="checkbox"/>	164
					165

Authentisign
PJA

08/23/2023

SELLER'S INITIALS

Date

Authentisign
NSB



08/23/2023

SELLER'S INITIALS

Date

SELLER DISCLOSURE STATEMENT UNIMPROVED PROPERTY

(Continued)

	YES	NO	DON'T KNOW	N/A	
*C. Is the property classified or designated as forest land or open space?	<input type="checkbox"/>	<input checked="" type="checkbox"/>	<input type="checkbox"/>	<input type="checkbox"/>	166
					167
D. Do you have a forest management plan? If yes, attach.	<input type="checkbox"/>	<input checked="" type="checkbox"/>	<input type="checkbox"/>	<input type="checkbox"/>	169
*E. Have any development-related permit applications been submitted to any government agencies?.....	<input type="checkbox"/>	<input checked="" type="checkbox"/>	<input type="checkbox"/>	<input type="checkbox"/>	170
If the answer to E is "yes," what is the status or outcome of those applications?					171
_____					172
F. Is the property located within a city, county, or district or within a department of natural resources fire protection zone that provides fire protection services?	<input type="checkbox"/>	<input checked="" type="checkbox"/>	<input type="checkbox"/>	<input type="checkbox"/>	173
					174
10. FULL DISCLOSURE BY SELLERS					175
A. Other conditions or defects:					176
*Are there any other existing material defects affecting the property that a prospective buyer should know about?.....	<input type="checkbox"/>	<input checked="" type="checkbox"/>	<input type="checkbox"/>	<input type="checkbox"/>	177
					178
B. Verification					179
The foregoing answers and attached explanations (if any) are complete and correct to the best of Seller's knowledge and Seller has received a copy hereof. Seller agrees to defend, indemnify and hold real estate licensees harmless from and against any and all claims that the above information is inaccurate. Seller authorizes real estate licensees, if any, to deliver a copy of this disclosure statement to other real estate licensees and all prospective buyers of the property.					180
					181
					182
					183
 <u>Paul Joseph Amoroso</u> 08/23/2023					184
Seller Date					185
 <u>Nicole Suzanne Bell</u> 08/23/2023					184
Seller Date					185
If the answer is "Yes" to any asterisked (*) items, please explain below (use additional sheets if necessary). Please refer to the line number(s) of the question(s).					186
					187
1D. 53rd ST E is a private road shared by 3422 53rd ST E, 3412 53rd ST E, and 3406 53rd ST E.					188
					189
E. There is a height restriction easement at the eastern end (near 36th Ave E) of the property to allow the property to the north (3518 52nd ST E) unobstructed view of Mt Rainier from one of their SE windows.					190
					191
					192
F. A road use agreement to categorize the shared responsibilities for maintenance of 53rd ST E has been drafted and will be in place prior to sale of the property.					193
					194
					195
J. The most recent survey was recorded on 4/29/2021					196
					197
3C (5). An old house was demolished years ago and the septic system's concrete tank was made to cave in and was then filled with gravel per Count Public Health Dept requirements.					198
					199
					200
7H. All utilities serving 53rd ST E originate on 36th Ave E. Each of these (electrical, water, cable, and telephone) serves the subject property but additional supporting equipment (e.g., electrical transformer) exists along the utility easement path but do not technically service 3422 53rd ST, only the other two properties located distally.					201
					202
					203
					204
					205
					206
					207
					208
					209
					210
					211
					212

SELLER DISCLOSURE STATEMENT UNIMPROVED PROPERTY

(Continued)

II. NOTICES TO THE BUYER

1. SEX OFFENDER REGISTRATION

INFORMATION REGARDING REGISTERED SEX OFFENDERS MAY BE OBTAINED FROM LOCAL LAW ENFORCEMENT AGENCIES. THIS NOTICE IS INTENDED ONLY TO INFORM YOU OF WHERE TO OBTAIN THIS INFORMATION AND IS NOT AN INDICATION OF THE PRESENCE OF REGISTERED SEX OFFENDERS.

2. PROXIMITY TO FARMING/WORKING FOREST

THIS NOTICE IS TO INFORM YOU THAT THE REAL PROPERTY YOU ARE CONSIDERING FOR PURCHASE MAY LIE IN CLOSE PROXIMITY TO A FARM OR WORKING FOREST. THE OPERATION OF A FARM OR WORKING FOREST INVOLVES USUAL AND CUSTOMARY AGRICULTURAL PRACTICES OR FOREST PRACTICES, WHICH ARE PROTECTED UNDER RCW 7.48.305, THE WASHINGTON RIGHT TO FARM ACT.

3. OIL TANK INSURANCE

THIS NOTICE IS TO INFORM YOU THAT IF THE REAL PROPERTY YOU ARE CONSIDERING FOR PURCHASE UTILIZES AN OIL TANK FOR HEATING PURPOSES, NO COST INSURANCE MAY BE AVAILABLE FROM THE POLLUTION LIABILITY INSURANCE AGENCY.

III. BUYER'S ACKNOWLEDGEMENT

1. BUYER HEREBY ACKNOWLEDGES THAT:

- Buyer has a duty to pay diligent attention to any material defects that are known to Buyer or can be known to Buyer by utilizing diligent attention and observation.
- The disclosures set forth in this statement and in any amendments to this statement are made only by the Seller and not by any real estate licensee or other party.
- Buyer acknowledges that, pursuant to RCW 64.06.050 (2), real estate licensees are not liable for inaccurate information provided by Seller, except to the extent that real estate licensees know of such inaccurate information.
- This information is for disclosure only and is not intended to be a part of the written agreement between the Buyer and Seller.
- Buyer (which term includes all persons signing the "Buyer's acceptance" portion of this disclosure statement below) has received a copy of this Disclosure Statement (including attachments, if any) bearing Seller's signature(s).

DISCLOSURES CONTAINED IN THIS DISCLOSURE STATEMENT ARE PROVIDED BY SELLER BASED ON SELLER'S ACTUAL KNOWLEDGE OF THE PROPERTY AT THE TIME SELLER COMPLETES THIS DISCLOSURE. UNLESS BUYER AND SELLER OTHERWISE AGREE IN WRITING, BUYER SHALL HAVE THREE (3) BUSINESS DAYS FROM THE DAY SELLER OR SELLER'S AGENT DELIVERS THIS DISCLOSURE STATEMENT TO RESCIND THE AGREEMENT BY DELIVERING A SEPARATELY SIGNED WRITTEN STATEMENT OF RESCISSION TO SELLER OR SELLER'S AGENT. YOU MAY WAIVE THE RIGHT TO RESCIND PRIOR TO OR AFTER THE TIME YOU ENTER INTO A SALE AGREEMENT.

BUYER HEREBY ACKNOWLEDGES RECEIPT OF A COPY OF THIS DISCLOSURE STATEMENT AND ACKNOWLEDGES THAT THE DISCLOSURES MADE HEREIN ARE THOSE OF THE SELLER ONLY, AND NOT OF ANY REAL ESTATE LICENSEE OR OTHER PARTY.

Buyer Date

2. BUYER'S WAIVER OF RIGHT TO REVOKE OFFER


Buyer has read and reviewed the Seller's responses to this Seller Disclosure Statement. Buyer approves this statement and waives Buyer's right to revoke Buyer's offer based on this disclosure.


Buyer Date

3. BUYER'S WAIVER OF RIGHT TO RECEIVE COMPLETED SELLER DISCLOSURE STATEMENT

Buyer has been advised of Buyer's right to receive a completed Seller Disclosure Statement. Buyer waives that right. However, if the answer to any of the questions in the section entitled "Environmental" would be "yes," Buyer may not waive the receipt of the "Environmental" section of the Seller Disclosure Statement.

Buyer Date

 08/23/2023
SELLER'S INITIALS Date

 08/23/2023
SELLER'S INITIALS Date