








LINE	BEARING	DISTANCE
L1	N 81°35'29" W	127.72'
L2	N 81°35'08" W	36.20'
L3	N 81°35'08" W	128.43'
L4	S 25°32'46" W	23.07'
L5	S 22°08'28" W	27.35'
L6	S 11°05'37" E	190.13'
L7	S 22°44'19" W	70.67'
L8	S 16°40'34" W	33.90'
L9	N 86°44'57" W	106.44'
L10	N 82°18'31" W	181.20'
L11	S 85°15'41" W	190.15'
L12	S 81°38'15" W	93.28'
L13	N 08°57'15" E	86.52'
L14	N 20°28'06" E	133.96'
L15	N 04°05'47" W	142.00'
L16	N 22°05'48" W	200.00'
L17	N 16°40'34" E	49.95'
L18	N 22°44'19" E	74.84'
L19	N 11°05'37" W	190.51'
L20	N 22°08'28" E	34.43'
L21	N 26°24'28" E	10.21'
L22	N 88°23'02" W	152.07'
L23	N 70°23'06" E	30.49'

Drawn by: CDM File No.: 21-325c1

LEGEND

	TREE
	CONCRETE MONUMENT
	IRON PIN (found)
	POWER POLE
	NAIL (found)
	1/2" PIPE (est)
	POINT/ROAD
	REBAR (found)

CARDON SMITH SURVEY
SISTERHOOD OF ST. MARY
ST. MARYS LANE
18TH CIVIL DISTRICT
FRANKLIN COUNTY, TENNESSEE
DATE 26 AUGUST 2021
TOTAL ACRES 24.28
DEED REF: BOOK 357 PAGE 725
BOOK 31 PAGE 59
TAX MAP 79 PARCEL 9.10