

BYING  
DAD  
62

MAURY COUNTY MAYOR

I HEREBY CERTIFY THAT THE SUBDIVISION PLAT SHOWN HEREON HAS BEEN FOUND TO COMPLY WITH THE SUBDIVISION REGULATIONS FOR MAURY COUNTY, TENNESSEE WITH THE EXCEPTION OF SUCH VARIANCES, IF ANY, AS NOTED IN THE MINUTES OF THE PLANNING COMMISSION, AND THAT IT HAS BEEN APPROVED FOR RECORDING IN THE OFFICE OF THE MAURY COUNTY REGISTER.

5-5-08  
DATE

*Graham S. Harrel*  
SECRETARY  
MAURY COUNTY REGIONAL PLANNING COMMISSION

4-30-08  
DATE

*James L. Bailey, Jr.*  
JAMES L. BAILEY, JR.  
MAURY COUNTY MAYOR

4/24/08  
DATE

*Deborah J. Boehms*  
DEBORAH BOEHMS ZONING COORDINATOR  
MAURY COUNTY BUILDING AND ZONING OFFICE

CERTIFICATE OF OWNERSHIP AND DEDICATION

I (WE) HEREBY CERTIFY THAT I AM (WE ARE) THE OWNER(S) OF THE PROPERTY SHOWN AND DESCRIBED HEREON AS EXHIBED IN BOOK NUMBER R1461, PG 54, COUNTY REGISTERS OFFICE BOOK NUMBER R1927, PAGE 451, COUNTY REGISTERS OFFICE

OFFICE, AND THAT I (WE) HEREBY ADOPT THIS PLAN OF SUBDIVISION WITH MY (OUR) FREE CONSENT; ESTABLISH THE MINIMUM RESTRICTION LINES, AND THAT OFFERS OF IRREVOCABLE DEDICATION FOR ALL PUBLIC WAYS, UTILITIES, AND OTHER FACILITIES HAVE BEEN FILLED.

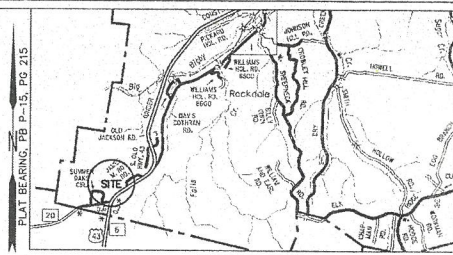
4-29-08  
DATE

*Virginia Sue Long*  
VIRGINIA SUE LONG

4-29-08  
DATE

*Robert Dale Prentice*  
ROBERT DALE PRENTICE

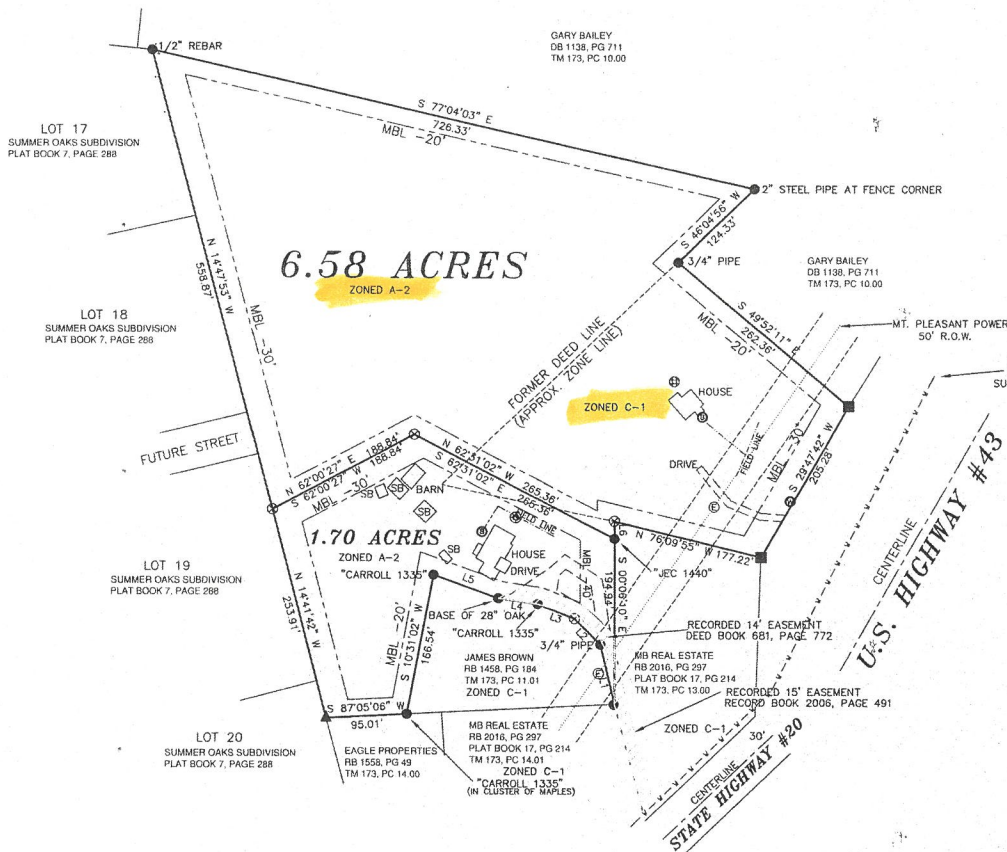
ADDRESS: \_\_\_\_\_  
TITLE: \_\_\_\_\_  
(IF ACTION IS FOR PARTNERSHIP OR CORPORATION)



05/06/2008-08:58 AM

08005872

1. PLOT NO. - PLAT	
2. PLAT NO. - 80222	
3. DATE OF PLAT - 05/06/2008	
4. PLAT BOOK : P18	
5. PAGE : 80	
6. RECORDING FEE	19.00
7. DE FEE	3.40
8. TOTAL AMOUNT	22.40
9. STATE OF TENNESSEE, MAURY COUNTY	
10. JOHN FLECKING	
11. REGISTER OF DEEDS	




LINE	BEARING	DISTANCE
L1	N 13°06'54" W	71.90'
L2	N 45°08'08" W	43.03'
L3	N 68°37'31" W	46.85'
L4	N 81°27'41" W	46.17'
L5	N 70°20'14" W	81.47'
L6	S 00°06'10" E	20.49'

## LEGEND

These standard symbols will be found in the drawing.

- IRON PIN FOUND
- ⊗ 1/2" REBAR IRON PIN SET W/IDENT. CAP "BREWER 2393"
- ⊕ WELL
- ⊙ AXLE
- ⊙ SEPTIC TANK
- ⊙ WATER METER
- ⊙ CONCRETE MONUMENT
- ⊙ POWER POLE
- POWERLINE
- - - - - WATERLINE
- ⊙ PROPANE TANK



CERTIFICATE OF APPROVAL OF WATER SYSTEM

I HEREBY CERTIFY THAT THE WATER SYSTEM(S) OUTLINED OR INDICATED ON THE FINAL SUBDIVISION PLAT ENTITLED \_\_\_\_\_ HAS/HAVE BEEN INSTALLED IN ACCORDANCE WITH CURRENT LOCAL AND STATE GOVERNMENT REQUIREMENTS, OR A SUFFICIENT BOND OR OTHER SURETY HAS BEEN FILED TO GUARANTEE SAID INSTALLATION.

5-5-08  
DATE

*John F. Prentice*  
NAME, TITLE, AND AGENCY OR AUTHORIZED APPROVING AGENT

E-911 CERTIFICATION OF APPROVAL

THIS IS TO CERTIFY THAT THIS PLAT HAS BEEN REVIEWED AND IS IN COMPLIANCE WITH THE MAURY COUNTY E-911 PROGRAM.

5-1-2005  
DATE

*Arnellia Rich*  
E-911 DIRECTOR

## MINOR PLAT OF PROPERTY IN THE NAME OF VIRGINIA SUE LONG AND ROBERT DALE PRENTICE

DRAWN V. POTTS	DATE 04/28/08	7TH CD OF MAURY COUNTY, TN RECORD BOOK 1461, PAGE 54 RECORD BOOK 1927, PAGE 451 TAX MAP 173, PARCEL'S 11.00 AND 12.00
APPROVED S. BREWER	DATE	
SCALE 1" = 100'	SHEET	PROJECT NO. PRENTD