

Run Date: 05/03/2013

AZ DEPARTMENT OF WATER RESOURCES

WELL REGISTRY REPORT - WELLS55

Location A 13.0 1.0 32 C A A

Well Reg.No

55 - 590947

AMA NOT WITHIN ANY AMA OR INA

Registered Name CHAPPARRALL COUNTY TRUST
8396 N. SUNSET RIDGE

File Type NEW WELLS (INTENTS OR APPLICATIONS)
Application/Issue Date 02/12/2002

PRESCOTT AZ 86315

Owner OWNER
Driller No. 6
Driller Name JIM WILLIAMS WELL DRILLING
Driller Phone 928-778-3339
County YAVAPAI
Parcel No. 402-12-008C
Intended Capacity GPM 30.00

Well Type EXEMPT
SubBasin AGUA FRIA
Watershed AGUA FRIA RIVER
Registered Water Uses DOMESTIC
Registered Well Uses WATER PRODUCTION
Discharge Method NO DISCHARGE METHOD LISTED
Power NO POWER CODE LISTED

Well Depth 445.00
Pump Cap. 0.00
Draw Down 0.00

Case Diam 7.00
Case Depth 20.00
Water Level 47.00
Acres Irrig 0.00

Tested Cap 0.00
CRT
Log X
Finish STEEL - PERFORATED OR SLOTTED
CASING

Contamination Site: NO - NOT IN ANY WQARF SITE

Tribes: Not in a tribal zone

Comments Secondary Owner: Marie Rhines, Trustee.

Places Of Use

A 13 0 1 0 32 C A A


Current Action

5/3/2013 858 CHANGE OF OWNER INFORMATION (ADDRESS, NAME, ETC)
Action Comment: mib

Action History

5/3/2013 880 CHANGE IN REMEDIAL ACTION SITE CODE
Action Comment: OLD WQARF code: null
5/3/2013 856 CHANGE OF BOOK/MAP/PARCEL DATA
Action Comment: OLD BOOK/MAP/PARCEL: 402 12 008 by user WRMB
5/3/2013 856 CHANGE OF BOOK/MAP/PARCEL DATA
Action Comment: mib
8/24/2006 856 CHANGE OF BOOK/MAP/PARCEL DATA
Action Comment: OLD BOOK/MAP/PARCEL: 402 12 001J8 by user WRTMB
8/24/2006 860 CHANGE OF WELL OWNERSHIP
Action Comment: TB
4/16/2002 750 WELL DRILLER REPORT AND WELL LOG RECEIVED
Action Comment: MSE
3/15/2002 755 WELL CONSTRUCTION COMPLETED
Action Comment: MSE
2/14/2002 550 DRILLING AUTHORITY ISSUED
Action Comment: ja
2/12/2002 150 NOI RECEIVED FOR A NEW PRODUCTION WELL
Action Comment: mo

YAVAPAI COUNTY GOVERNMENT



Parcel ID	Check Digit
402-12-008C	9
Owner	
CHAPPARRAL COUNTY TRUST	
Owner's Mailing Address	
8396 N SUNSET RIDGE PRESCOTT VALLEY, AZ 86315	
Secondary Owner	
RHINES MARIE TRUSTEE	
Recorded Date	
N/A	
Last Transfer Doc Docket	Last Transfer Doc Page
N/A	N/A
Physical Address	Incorporated Area
N/A	N/A

Contact
Yavapai
County
GIS

Assessor Acres	Subdivision	Subdivision Type
9.11	<input type="checkbox"/> (Recorded Docs)	L
School District	Goswick Ranch - LS 56/8-12	
Mayer Unified SD #43	Fire District	County Zoning Violation
	N/A	No Zoning Violation
Improvements (0)		
Assessment		
2014 Full Cash Value	2013 Full Cash Value	
\$272	\$228	
2014 Limited Value	2013 Limited Value	
\$251	\$228	
2014 Assessment Ratio	2013 Assessment Ratio	
16.2	15.8	
2014 Legal Class	2013 Legal Class	
Agricultural	Agricultural	
2014 Net Assessed Full Cash Value	2013 Net Assessed Full Cash Value	
\$44	\$36	
2014 Net Assessed Limited Value	2013 Net Assessed Limited Value	
\$40	\$36	
Taxes		
Tax Area Code	2012 Taxes Billed	
4340	\$3	
Recent Sale Date	Sale Amount	
2006-11-27	N/A	
Deed Type	Sale Docket	Sale Page
OTHER	4457	986

Disclaimer: New Assessor Data is now being displayed as the County has successfully transferred into a new system. Any parcel information on this website that is not yet entered into the New Assessor system yet will not have parcel information. Map and parcel information is believed to be accurate but accuracy is not guaranteed. No portion of the information should be considered to be, or used as, a legal document. The information is provided subject to the express condition that the user knowingly waives any and all claims for damages against Yavapai County that may arise from the use of this data.

Fee
\$ 5
\$8
\$5
\$1
\$14

Recorded at the request of:



B-4467 P-248
Page: 1 of 3
CD 4093109

When Recorded, MAIL TO:
MARIE RHINES
UNIT A
460 SERENITY COURT
CHINO VALLEY, AZ 86323

Re-recording for the following reasons:

THIS DOCUMENT IS BEING RE-RECORDED TO REFLECT THE
CORRECT SECTION, TOWNSHIP + RANGE.
THE LAND SURVEY RECORDED AT BK 144/12 STATES SURVEY IS IN
SEC. 30, T13N - R1W. THE CORRECT TOWNSHIP + RANGE FOR LAND
SURVEY 144/12 SHOULD BE SEC 32 T13N - R1E.

WHEN RECORDED, MAIL TO:

MARIE RHINES
UNIT # A
460 Serenity Court
CHINO VALLEY, AZ
86323

Ana Wayman-Trujillo, Recorder
OFFICIAL RECORDS OF YAVAPAI COUNTY
MARIE RHINES GCD

B-4457 P-986
11/27/2006 03:27P
14.00 4082874



B-4457 P-986
Page: 1 of 2
GCD 4082874



B-4467 P-248
Page: 2 of 3
CD 4093109

QUIT CLAIM DEED

For the consideration of Ten Dollars, and other valuable considerations,

hereby quit-claim to Marie Rhines, as Trustee of the Chapparral County Trust, dated May 19, 2004
all right, title, or interest in the following real property situated in

County, Arizona:
Parcels A, B, C + D According to Plat of Record in the Office
of the County Recorder of Yavapai County, Arizona
Recorded in Book 144 p. 12 of land surveys,

Being a re-subdivision of parcel B of Goswick Ranch
according to the plat of record in the office of the
county recorder of Yavapai County, Arizona,
recorded in book 56 of land surveys, p. 8-12.

NO TRANSFER TAX
EXEMPT BY ARS 11-1134

See attached survey

B5

RECORDERS MEMO: LEGIBILITY
QUESTIONABLE FOR GOOD REPRODUCTION

Dated this 27 day of November 2006

MARIE RHINES, as Trustee of the Chapparral
County Trust dated May 19, 2004

Marie Rhines, as Trustee of the Chapparral
County Trust dated May 19, 2004

STATE OF ARIZ.

County of YAVAPAI



OFFICIAL SEAL
ANTHONY T. SEVELL
Notary Public - State of Arizona
YAVAPAI COUNTY
My Comm. Expires Feb. 7, 2010

My commission will expire

This instrument was acknowledged before me this 27th day of

NOVEMBER 2 2006, by MARIE

LOUISE RHINES

Anthony T. Sevell
Notary Public



B-4457 P-986
Page: 2 of 2
QCD 4082874

RECORDERS MEMO: LEGIBILITY
QUESTIONABLE FOR GOOD REPRODUCTION

L.3. 144/12

LAND DIVISION OF LOT 3,
GOSWICK RANCH,
SEC. 30, T13N-R1W,
G & SRB & M, YAVAPAI
COUNTY, ARIZONA

CERTIFICATE RECORDS IN BOOK 14 OF LAND SURVEYS, PAGES 8-12, YAVAPAI COUNTY, ARIZONA.

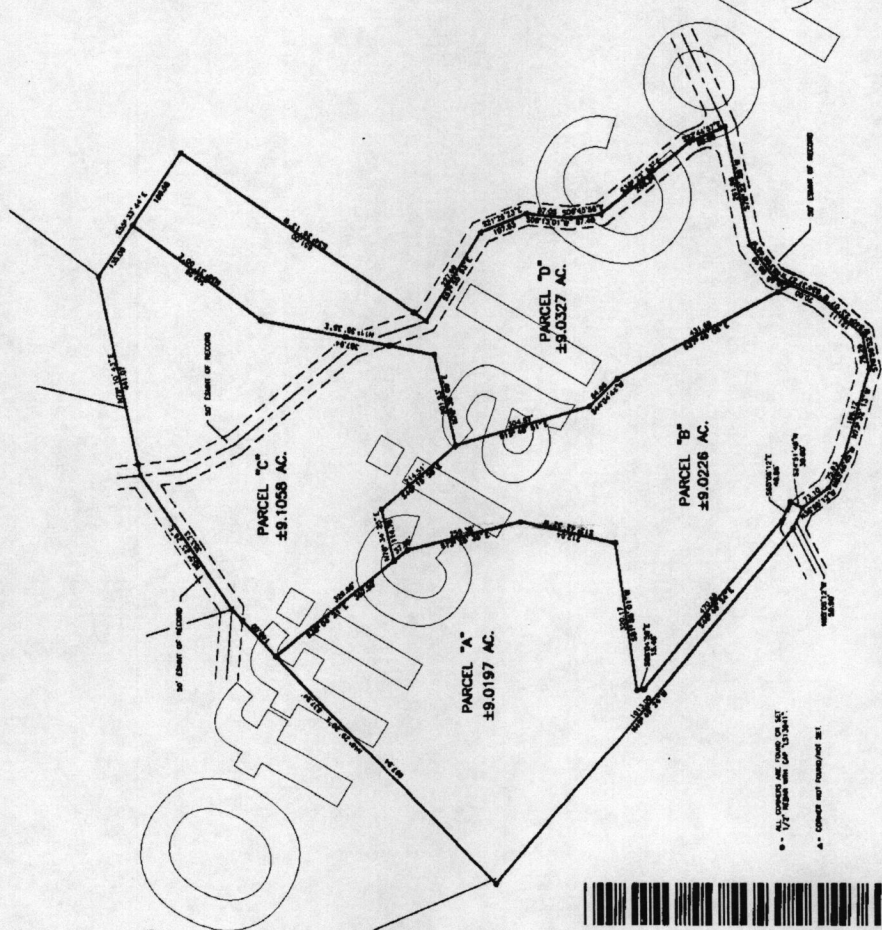
1. A RECORD, HERETOFORE, OF RECORDS, COUNTY, STATE, IS A REGISTERED LAND SURVEY, IN THE STATE OF ARIZONA, AND THE SAME IS A PART OF THE PUBLIC RECORDS OF THE STATE OF ARIZONA.



6. SURVEYOR'S NUMBER - 42, FILE NO. 12841

RECORDERS MEMO: LEGIBILITY
QUESTIONABLE FOR GOOD REPRODUCTION

# 3979994	RECORDERS' KEY
1. A RECORD, HERETOFORE, OF RECORDS, COUNTY, STATE, IS A REGISTERED LAND SURVEY, IN THE STATE OF ARIZONA, AND THE SAME IS A PART OF THE PUBLIC RECORDS OF THE STATE OF ARIZONA.	1. A RECORD, HERETOFORE, OF RECORDS, COUNTY, STATE, IS A REGISTERED LAND SURVEY, IN THE STATE OF ARIZONA, AND THE SAME IS A PART OF THE PUBLIC RECORDS OF THE STATE OF ARIZONA.
2. A RECORD, HERETOFORE, OF RECORDS, COUNTY, STATE, IS A REGISTERED LAND SURVEY, IN THE STATE OF ARIZONA, AND THE SAME IS A PART OF THE PUBLIC RECORDS OF THE STATE OF ARIZONA.	2. A RECORD, HERETOFORE, OF RECORDS, COUNTY, STATE, IS A REGISTERED LAND SURVEY, IN THE STATE OF ARIZONA, AND THE SAME IS A PART OF THE PUBLIC RECORDS OF THE STATE OF ARIZONA.
3. A RECORD, HERETOFORE, OF RECORDS, COUNTY, STATE, IS A REGISTERED LAND SURVEY, IN THE STATE OF ARIZONA, AND THE SAME IS A PART OF THE PUBLIC RECORDS OF THE STATE OF ARIZONA.	3. A RECORD, HERETOFORE, OF RECORDS, COUNTY, STATE, IS A REGISTERED LAND SURVEY, IN THE STATE OF ARIZONA, AND THE SAME IS A PART OF THE PUBLIC RECORDS OF THE STATE OF ARIZONA.
4. A RECORD, HERETOFORE, OF RECORDS, COUNTY, STATE, IS A REGISTERED LAND SURVEY, IN THE STATE OF ARIZONA, AND THE SAME IS A PART OF THE PUBLIC RECORDS OF THE STATE OF ARIZONA.	4. A RECORD, HERETOFORE, OF RECORDS, COUNTY, STATE, IS A REGISTERED LAND SURVEY, IN THE STATE OF ARIZONA, AND THE SAME IS A PART OF THE PUBLIC RECORDS OF THE STATE OF ARIZONA.
5. A RECORD, HERETOFORE, OF RECORDS, COUNTY, STATE, IS A REGISTERED LAND SURVEY, IN THE STATE OF ARIZONA, AND THE SAME IS A PART OF THE PUBLIC RECORDS OF THE STATE OF ARIZONA.	5. A RECORD, HERETOFORE, OF RECORDS, COUNTY, STATE, IS A REGISTERED LAND SURVEY, IN THE STATE OF ARIZONA, AND THE SAME IS A PART OF THE PUBLIC RECORDS OF THE STATE OF ARIZONA.
6. A RECORD, HERETOFORE, OF RECORDS, COUNTY, STATE, IS A REGISTERED LAND SURVEY, IN THE STATE OF ARIZONA, AND THE SAME IS A PART OF THE PUBLIC RECORDS OF THE STATE OF ARIZONA.	6. A RECORD, HERETOFORE, OF RECORDS, COUNTY, STATE, IS A REGISTERED LAND SURVEY, IN THE STATE OF ARIZONA, AND THE SAME IS A PART OF THE PUBLIC RECORDS OF THE STATE OF ARIZONA.
7. A RECORD, HERETOFORE, OF RECORDS, COUNTY, STATE, IS A REGISTERED LAND SURVEY, IN THE STATE OF ARIZONA, AND THE SAME IS A PART OF THE PUBLIC RECORDS OF THE STATE OF ARIZONA.	7. A RECORD, HERETOFORE, OF RECORDS, COUNTY, STATE, IS A REGISTERED LAND SURVEY, IN THE STATE OF ARIZONA, AND THE SAME IS A PART OF THE PUBLIC RECORDS OF THE STATE OF ARIZONA.
8. A RECORD, HERETOFORE, OF RECORDS, COUNTY, STATE, IS A REGISTERED LAND SURVEY, IN THE STATE OF ARIZONA, AND THE SAME IS A PART OF THE PUBLIC RECORDS OF THE STATE OF ARIZONA.	8. A RECORD, HERETOFORE, OF RECORDS, COUNTY, STATE, IS A REGISTERED LAND SURVEY, IN THE STATE OF ARIZONA, AND THE SAME IS A PART OF THE PUBLIC RECORDS OF THE STATE OF ARIZONA.
9. A RECORD, HERETOFORE, OF RECORDS, COUNTY, STATE, IS A REGISTERED LAND SURVEY, IN THE STATE OF ARIZONA, AND THE SAME IS A PART OF THE PUBLIC RECORDS OF THE STATE OF ARIZONA.	9. A RECORD, HERETOFORE, OF RECORDS, COUNTY, STATE, IS A REGISTERED LAND SURVEY, IN THE STATE OF ARIZONA, AND THE SAME IS A PART OF THE PUBLIC RECORDS OF THE STATE OF ARIZONA.
10. A RECORD, HERETOFORE, OF RECORDS, COUNTY, STATE, IS A REGISTERED LAND SURVEY, IN THE STATE OF ARIZONA, AND THE SAME IS A PART OF THE PUBLIC RECORDS OF THE STATE OF ARIZONA.	10. A RECORD, HERETOFORE, OF RECORDS, COUNTY, STATE, IS A REGISTERED LAND SURVEY, IN THE STATE OF ARIZONA, AND THE SAME IS A PART OF THE PUBLIC RECORDS OF THE STATE OF ARIZONA.



1. A RECORD, HERETOFORE, OF RECORDS, COUNTY, STATE, IS A REGISTERED LAND SURVEY, IN THE STATE OF ARIZONA, AND THE SAME IS A PART OF THE PUBLIC RECORDS OF THE STATE OF ARIZONA.



B-4467 P-248
Page: 3 of 3
CD 4093109


Description: Yavapai, AZ Record of Survey 144.12 Page: 1 of 1
Order: Marie Comment:

WHEN RECORDED, MAIL TO:

MARIE RHINES
UNIT #A
460 Serenity Court
CHINO VALLEY, AZ
86323

Ana Wayman-Trujillo, Recorder
OFFICIAL RECORDS OF YAVAPAI COUNTY
MARIE RHINES GCD

B-4457 P-986
11/27/2006 03:27P
14.00 4082874



B-4457 P-986
Page: 1 of 2
GCD 4082874

QUIT CLAIM DEED

For the consideration of Ten Dollars, and other valuable considerations,

hereby quit-claim to Marie Rhines, as Trustee of the Chapparral County Trust, dated MAY 19, 2004
all right, title, or interest in the following real property situated in

County, Arizona:
Parcels A, B, C + D According to Plat of Record in the Office
of the County Recorder of Yavapai County, Arizona
Recorded in Book 144 p. 12 of land surveys,

Being a re-subdivision of parcel 3 of Goswick Ranch
according to the plat of record in the office of the
county recorder of Yavapai County, Arizona,
recorded in book 56 of land surveys, p. 8-12.

NO TRANSFER TAX
EXEMPT BY ARS 11-1134

See attached survey

B5

Dated this 27 day of November 2006

MARIE RHINES, as Trustee of the Chapparral
County Trust dated May 19, 2004

Marie Rhines, as Trustee of the Chapparral
County Trust dated May 19, 2004

STATE OF ARIZ. }
County of YAVAPAI } ss.



OFFICIAL SEAL
ANTHONY T. SEVELL
Notary Public - State of Arizona
YAVAPAI COUNTY
My Comm. Expires Feb. 7, 2010


My commission will expire

This instrument was acknowledged before me this 27th day of

NOVEMBER 2 2006, by MARIE

LOUISE RHINES

Anthony T. Sevell
Notary Public



L. 3. 144/12

LAND DIVISION OF LOT 3,
GOSWICK RANCH,
SEC. 30, T13N-R1W,
G & SRB & M, YAVAPAI
COUNTY, ARIZONA

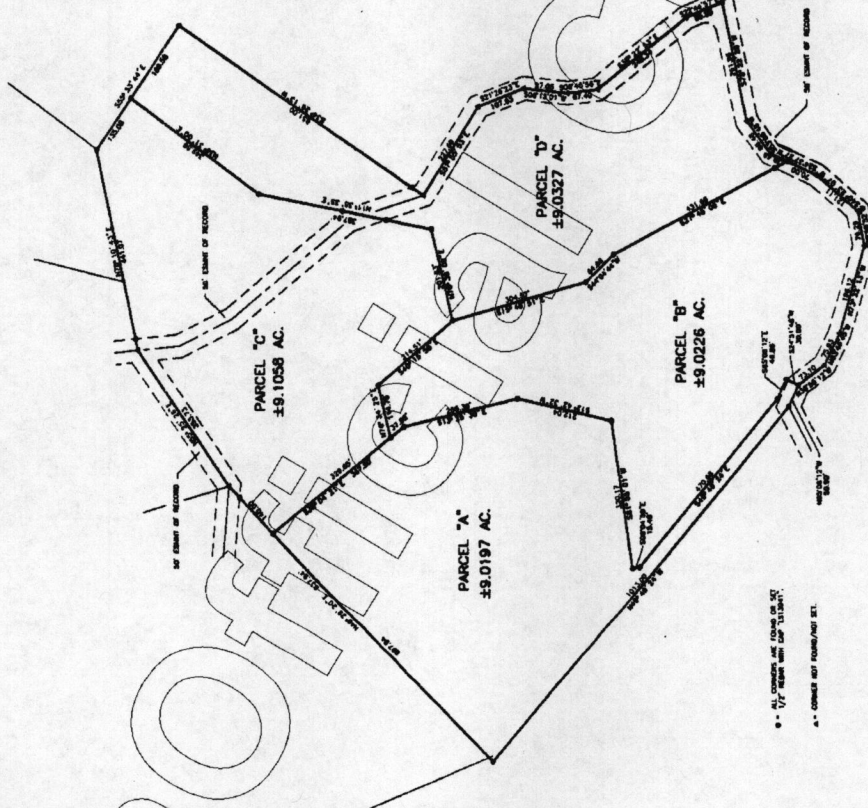
GOODRICH RANCH RECORDED IN BOOK 54 OF LAND SURVEYS, PAGES 8-12, VANAPAH COUNTY RECORDS.

SAYING LAND DESIGN CONFORMS WITH GOODRICH RANCH C.C.A.B.'S, VANAPAH COUNTY ZONING CODE, AND ARIZONA REVENUE STATUTES.

E. MONROE HAYWOOD, 20 HENRY STREET, THIS I AM A REGISTERED LAND SURVEYOR IN THE STATE OF ARIZONA, THAT THIS PLAT REPRESENTS A SLAVEY WAGON UNDER MY PATENTING NAME, THE WAGON OF J. J. JONES. THE SLAVEY IS WIFE AND COMES TO THE BEST OF MY KNOWLEDGE AND BELIEF, AND THAT ALL NECESSARIES SHOULD EXIST AS OF THE DATE HEREON AND ARE SUBJECT TO THE SAME. I HEREBY CERTIFY TO THE VERACITY OF THE SLAVEY.



U.S. NATIONAL ARCHIVES - AZ 815.6. 12441



0 - ALL CORNERS ARE FOUND OR SET
1/2" MEASURE WITH CAP 15130411.

A - CORNER NOT FOUND/NOT SET.

Description: Yavapai, AZ Record of Survey 144.12 Page: 1 of 1
Order: Marie Comment: _____

3349994
(ECONOMIST'S SIGN)

Please send me a copy of the material at _____
THE UNITED ASSURANCE CO., INC.
100 N. 1ST ST. A.D. 2015
CHICAGO, ILL. 60601
Date: 1/24/84 LAST SERVICE
Page 1/2
Receipts of Temporal Capacity, Adjunct
Nurse
AWA WORKING MATERIAL
Coping
Bridges, J. S. 1/24/84

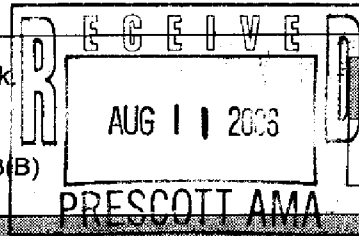
115 E. CHICAGO STREET
CHICAGO, ILL. 60601
(312) 778-1801

NAME	BRUCE GUN
NO.	00-117
DATE	12-11-83
REASON	CHICAGO ILL
REMARKS	CHICAGO ILL



Arizona Department of Water Resources
Groundwater Management Support Section
P.O. Box 458 • Phoenix, Arizona 85001-0458
(602) 417-2470 • (800) 352-8488
www.water.az.gov

Request to Change Well Information



FILE NUMBER
WELL REGISTRATION NUMBER
55-590947

- Review instructions prior to completing form in black or blue ink.
- You must include with your Notice:
 - check or money order for any required fee(s)
- Authority for fee: A.A.C. R12-15-151(B)(4)(a), A.R.S. § 45-113(B)

** PLEASE PRINT CLEARLY **

SECTION 1. REGISTRY INFORMATION

Well Owner FULL NAME OF COMPANY, ORGANIZATION, OR INDIVIDUAL CHAPPARRAL COUNTY TRUST		Location of Well WELL LOCATION ADDRESS (IF ANY) Lot 3 Goswick Ranch					
MAILING ADDRESS UNIT A 460 Serenity Court		TOWNSHIP (N/S) 13	RANGE (E/W) 1	SECTION 32	160 ACRE SW 1/4	40 ACRE NE 1/4	10 ACRE NE 1/4
CITY / STATE / ZIP CODE CHINO VALLEY, AZ 86323		LATITUDE Degrees Minutes Seconds		LONGITUDE Degrees Minutes Seconds			
CONTACT PERSON NAME AND TITLE MARIE RHINES		COUNTY ASSESSOR'S PARCEL ID NUMBER BOOK 402 MAP 12 PARCEL 008					
TELEPHONE NUMBER 928-830-1826	FAX	COUNTY WHERE WELL IS LOCATED Yavapai					

Type of Request (CHECK ONE)

- ☐ Change of Well Drilling Contractor (Fill out Section 2)
- ☒ Change of Well Ownership (Fill out Section 3)
- ☐ Change of Well Information (location, use, etc.) (Fill out Section 4)

SECTION 2. REQUEST TO CHANGE WELL DRILLING CONTRACTOR (\$10 Fee Required)

- If drilling or abandoning a well, the Department must receive this request and issue authorization to the new drilling firm prior to the commencement of well drilling or abandonment.

\$10 FEE

Current Well Drilling Contractor FULL NAME OF COMPANY, ORGANIZATION, OR INDIVIDUAL CASH		New Well Drilling Contractor FULL NAME OF COMPANY, ORGANIZATION, OR INDIVIDUAL	
DWR LICENSE NUMBER		DWR LICENSE NUMBER	ROC LICENSE CATEGORY
TELEPHONE NUMBER	FAX	TELEPHONE NUMBER	FAX

SECTION 3. STATEMENT OF CHANGE OF WELL OWNERSHIP (\$10 Fee Required)

- If this change pertains to more than one well and the names are the same, only one \$10 fee is required.

\$10 FEE

Previous Well Owner FULL NAME OF COMPANY, ORGANIZATION, OR INDIVIDUAL Goswick Ranch		New Well Owner FULL NAME OF COMPANY, ORGANIZATION, OR INDIVIDUAL CHAPPARRAL COUNTY TRUST	
MAILING ADDRESS PO Box 157		MAILING ADDRESS UNIT A 460 Serenity Court	
CITY / STATE / ZIP CODE Humboldt, AZ 86329		CITY / STATE / ZIP CODE CHINO VALLEY, AZ 86323	
CONTACT PERSON NAME AND TITLE		CONTACT PERSON NAME AND TITLE MARIE RHINES	
TELEPHONE NUMBER	FAX	TELEPHONE NUMBER 928-830-1826	FAX

SECTION 4. CHANGE OF WELL INFORMATION (No Fee Required)

NO FEE

NOTE: Applies only to wells that have already been drilled. For proposed wells, an amended Notice of Intent to Drill a Well must be filed.


EXPLAIN	
I HEREBY CERTIFY that the above statements are true to the best of my knowledge and belief.	
TYPE OR PRINT NAME AND TITLE MARIE RHINES	SIGNATURE OF WELL OWNER Marie Rhines
	DATE

ARIZONA DEPARTMENT OF WATER RESOURCES

500 North 3rd Street
Phoenix, Arizona 85004

WELL DRILLER REPORT

This report should be prepared by the driller in all detail and filed with the Department within 30 days following completion of the well.



1. JIM WILLIAMS WELL DRILLING
11582 E. SANTA FE LOOP
DEWEY, AZ 86327-4429
2. Owner Name: GOSWICK RANCH LLC
Address: BOX 157 HUMBOLDT, ARIZONA 86329
City State Zip
3. Location: 13 NS 1 EW 32 1/4 NE 1/4 NE 1/4 SW
Township Range Section 10-acre 40-acre 160-acre
4. Well Registration No. 55-590947 (Required)
5. Permit No. _____ (If Issued)

DESCRIPTION OF WELL

6. Total depth of hole 445 ft.
7. Type of casing STEEL SURFACE 7 X 1.56 INCH 20 FEET. NO PVC
8. Diameter and length of casing _____ in. from _____ to _____, _____ in from _____ to _____
9. Method of sealing at reduction points NONE
10. Perforated from _____ to _____, from _____ to _____ from _____ to _____
11. Size of cuts NONE Number of cuts per foot _____
12. If screen was installed: Length NONE ft. Diam _____ in. Type _____
13. Method of construction DRILLED WITH AIR ROTARY
(drilled, dug, driven, bored, jetted, etc)
14. Date started MARCH 5 2002
Month Day Year
15. Date completed MARCH 15 2002
Month Day Year
16. Depth to water 47 ft. (If flowing well, so state)
17. Describe point from which depth measurements were made, and give sea level elevation if available
TOP OF SURFACE PIPE
18. If flowing well, state method of flow regulation: NOT
19. Remarks: ESTIMATED PRODUCTION
100 G.P.D

DO NOT WRITE IN THIS SPACE	
OFFICE RECORD	
Registration No. 55- 590947	
File No. A(13-1) 32 CAA	
Received _____	By _____
Entered _____	By _____

LOG OF WELL

Indicate depth at which water was first encountered, and the depth and thickness of water bearing beds. If water is artesian, indicate depth at which encountered, and depth to which it rose in well.

From (feet)	To (feet)	Description of formation material
0	5	BROWN CLAY
5	10	BROWN GRANITE
10	65	BLUE GRANITE HARD
65	70	BLUE BROWN MEDIUM
70	220	BLUE GRANITE HARD
220	235	BLUE GRANITE BROWN FRACTURES MED.
235	350	BLUE GRANITE HARD
350	360	BLUE BROWN GRANITE MEDIUM
360	445	BLUE GRANITE HARD

I hereby certify that this well was drilled by me (or under by supervision), and that each and all statements herein contained are true to the best of my knowledge and belief.

Driller Name: JIM WILLIAMS WELL DRILLING

11582 E. SANTA FE LOOP

Street

DEWEY, AZ 86327-4429

City

State

Zip

Phone No.

928 772 8881

Jimmy D. Williams 3/18/2002
Signature of Driller Date

ARIZONA DEPARTMENT OF WATER RESOURCES
GROUNDWATER MANAGEMENT SUPPORT SECTION
500 North Third Street
Phoenix, Arizona 85004

THIS AUTHORIZATION SHALL BE IN POSSESSION OF THE DRILLER DURING ALL DRILL OPERATIONS

WELL REGISTRATION NO: 55-590947

AUTHORIZED DRILLER: JIM WILLIAMS WELL DRILLING

LICENSE NO: 6

NOTICE OF INTENTION TO DRILL A EXEMPT WELL(S) HAS BEEN FILED WITH THE DEPARTMENT BY:

WELL OWNER: GOSWICK RANCH LLC BOX 157 HUMBOLDT, AZ 86329

The well(s) is/are to be located in the:

NE $\frac{1}{4}$ of the NE $\frac{1}{4}$ of the SW $\frac{1}{4}$ Section 32 Township 13 NORTH Range 1 EAST


No. of wells in this project: 1

THIS AUTHORIZATION EXPIRES AT MIDNIGHT ON THE 11TH DAY OF FEBRUARY, 2003




GROUNDWATER MANAGEMENT SUPPORT

**THE DRILLER MUST FILE A LOG OF THE WELL
WITHIN 30 DAYS OF COMPLETION OF DRILLING**



ARIZONA DEPARTMENT OF WATER RESOURCES
GROUNDWATER MANAGEMENT SUPPORT SECTION
MAIL TO: P. O. BOX 458, PHOENIX, ARIZONA 85001-0458
FOR MORE INFORMATION CALL: MONICA ORTIZ 602-417-2470
NOTICE OF INTENTION TO DRILL, DEEPEN, REPLACE OR MODIFY A WELL



PLEASE COMPLETE ALL ITEMS IN THE BOX BELOW DOWN TO COUNTY OR LOCAL AUTHORITY ENDORSEMENT. IF WATER FROM THE PROPOSED WELL (LISTED BELOW) WILL BE USED FOR DOMESTIC PURPOSES ON A PARCEL OF LAND 20 OR FEWER ACRES, THE APPLICABLE COUNTY OR LOCAL HEALTH AUTHORITY MUST ENDORSE ALL ITEMS IN THE BOX BEFORE SUBMISSION TO THE DEPARTMENT OF WATER RESOURCES. ITEMS C, D, E, AND F MAY BE AVAILABLE FROM YOUR COUNTY ASSESSOR'S OFFICE.

A. GOSWICK RANCH LLC BOX 157 HUMBOLDT, AZ 86329
LANDOWNER'S NAME CURRENT MAILING ADDRESS CITY STATE ZIP
B. TELEPHONE NO. 928-632-7246 COUNTY ASSESSOR'S PARCEL ID INFORMATION:
C. WELL LOCATED IN YAVAPAI COUNTY D. 402 12 00158 E. 36+ OFFICIAL
BOOK MAP PARCEL # OF ACRES SEAL OR
WELL/LAND LOCATION (MUST BE COMPLETED AS REQUESTED): STAMP
F. NE 1/4 NE 1/4 SW 1/4 OF SECTION 32 TOWNSHIP 13 N S RANGE 10 E W
10AC 40AC 160AC COUNTY OR LOCAL AUTHORITY ENDORSEMENT
CHECK ONE:
G. RECOMMEND APPROVAL _____; INSUFFICIENT INFORMATION TO MAKE A DETERMINATION _____; VARIANCE REQUIRED _____ (EXPLANATION ATTACHED)
H. DATE _____ AUTHORIZED SIGNATURE _____ TITLE _____

1. OWNER OF WELL:
GOSWICK RANCH LLC
NAME BOX 157
CURRENT MAILING ADDRESS HUMBOLDT AZ 86329
CITY STATE ZIP
TELEPHONE NUMBER 928-632-7246

2. ACTION REQUESTED:
DRILL NEW WELL ☒ DEEPEN _____
MODIFY _____ REPLACE _____

WELL REGISTRATION NO 55- _____

FOR A REPLACEMENT WELL PROVIDE:
MAX. CAPACITY OF THE ORIGINAL WELL
_____ GALLONS PER MINUTE;

DISTANCE FROM THE ORIGINAL WELL:
_____ FEET

3. CONSTRUCTION WILL START ABOUT:
MONTH FEB. YEAR 2002

4. TYPE OF CASING FOR PROPOSED WELL:
SURFACE CASING: STEEL
DIAMETER: 7 " DEPTH: 30 "

DOWNHOLE CASING: PVC
DIAMETER: 4 1/2 " DEPTH: 300 "

5. DESIGN PUMP CAPACITY:
30 GALLONS PER MINUTE

6. LESSEE OF LAND OF WELLSITE:
NAME _____
CURRENT MAILING ADDRESS _____
CITY STATE ZIP
TELEPHONE: _____

7. PRINCIPAL USE OF WATER: (BE SPECIFIC)
DOMESTIC

8. OTHER USES OF WATER: (BE SPECIFIC)
IRRIGATION, INDUSTRIAL
LIVES TOCK

FOR DEPARTMENT USE ONLY
REGISTRATION NO. 55- 590947
DATE FILED 2-12-02
FILE NO. A113-1132 CAA
AMA/INA _____
W/S 06 S/B _____
PROCESSED BY SA
DATE MAILED 2-14-02
MO. _____

9. PLACE OF USE (LEGAL DESCRIPTION OF LAND):
NE 1/4 NE 1/4 SW 1/4 SECTION 32
10AC 40AC 160AC
TWN SHP 13 N S RNG 10 E W

10. TYPE OF WELL (CHECK ONE):
EXEMPT ☒ NON-EXEMPT ☒

11. CHECK ONE:
RESIDENTIAL ☒ STOCKWATER _____
OTHER _____

12. IS THE PROPOSED WELLSITE WITHIN 100 FEET OF A SEPTIC TANK SYSTEM, SEWER DISPOSAL AREA, LANDFILL, HAZARDOUS MATERIALS OR PETROLEUM STORAGE AREAS AND TANKS?
YES _____ NO ☒

13. DRILLING FIRM: DRILLING
JIM WILLIAMS WELL
NAME 11502 E. SANTA FE LOOP
MAILING ADDRESS DEWEY AZ 86327
CITY STATE ZIP
928-772-8887
TELEPHONE NO.
DWR LICENSE NUMBER C-53-20997
ROC LICENSE CATEGORY

I STATE THAT THIS NOTICE IS FILED IN COMPLIANCE WITH A.R.S. § 45-596, IS COMPLETE AND CORRECT TO THE BEST OF MY KNOWLEDGE AND BELIEF AND THAT I UNDERSTAND THE LIMITATIONS AND CONDITIONS SET FORTH ON THE REVERSE SIDE OF THIS FORM.

GOSWICK RANCH LLC
14. TYPE OR PRINT NAME AND TITLE

Goswick Ranch
15. SIGNATURE OF LANDOWNER/LESSEE OF WELLSITE

2/8/2002
16. DATE

APPLICATION GUIDELINES

In accordance with Arizona Revised Statutes ("A.R.S.") §§ 41-1008 and 1079, the Department of Water Resources (Department) provides the following information regarding the application review process for authority to drill.

NECESSARY STEPS & INSTRUCTIONS TO OBTAIN DRILLING AUTHORITY

1. Pursuant to A.R.S. § 45-596, a person may not drill, cause to be drilled, deepen or modify any well for which a permit is not required without first filing a Notice of Intent to Drill with the Department. Only a well drilling contractor licensed in the State of Arizona or a single well licensee (a person licensed to drill or modify one exempt well on his or her own property) is authorized to drill, deepen or modify a well. Drilling may not begin until the well drilling contractor or licensee has possession of a drilling card at the well site, issued by the Director in the name of the well drilling contractor or licensee, and which authorizes the drilling of the specific well in a specific location. To assist you in understanding the requirements for this application, copies of A.R.S. § 45-596 and Arizona Administrative Code ("A.A.C.") R12-15-810 are available at the Department bookstore (602-417-2450 x7127).
2. If replacing, deepening, or modifying an existing well, provide the registration number of the existing well in item 2. A replacement well is one located no more than 660 feet from the original well and that is not expected to annually withdraw more groundwater than historically withdrawn from the original well.
3. Information to complete items 3, 4, 5 and 13 may be available from your driller.
4. Information to complete items 9 and 12 may be available from your County Assessor's Office.
5. For item 10, in an Active Management Area, A.R.S. § 45-454 only allows non-irrigation uses for "exempt" wells. If the proposed use includes the growing of 2 or more acres of plants for sale or human/animal consumption (irrigation use), the well does not qualify as an exempt well.
6. An exempt well, referred to in Item 10, means a well with a pump with a maximum capacity of not more than thirty-five gallons per minute and used for non-irrigation purposes.
7. For item 11, in an Active Management Area, A.R.S. § 45-454 allow up to 56 acre feet per year of pumping from a domestic (residential) or stock watering exempt well, and up to 10 acre ft per year from an exempt well used for other (usually commercial non-irrigation) purposes.
8. If any water from a proposed well on a parcel of twenty or fewer acres will be used for domestic purposes, as defined in § 45-454, the applicant must submit a well site plan of the property. The plan must be on an 8½" x 11" piece of plain paper with representation of the locations of all structures and proximity of adjacent lot lines, to scale. It must include the county assessor's parcel identification number. The plan must show the proposed well location and the location of any septic tank or sewer system that is either located on the property or within one hundred feet of the proposed well site, as well as indicating the measured shortest distance between the proposed well and existing septic tank system. **The plan must demonstrate that the well will not be drilled within one hundred feet of any septic or sewer system.**
9. The site plan must be approved by the county health authority, or by a local health authority in areas where the county health authority has delegated authority to approve septic or sewer systems. Endorsement by the county/local authority is based solely on the best available judgement that the proposed well, as shown on the site plan submitted, is 100 feet or more from all known and visually identifiable sewage treatment systems. It is not a representation that a well placed at this site will be guaranteed as to quantity or quality. In areas where there is no local or county authority that controls installation of septic tanks or sewer systems, or if the health authority is unable to determine whether the proposed well location complies with state and local requirements, the applicant must apply for approval directly to the Department of Water Resources.
10. If an individual other than the land owner or lessee signs this notice, an original letter of authorization from the land owner/lessee, stating that the individual has permission to sign this specific notice on his or her behalf, must accompany the notice.
11. Please mail **two original Notices with original signatures and two site plans** and, in accordance with A.R.S. § 45-113, a **check or money order (no cash) in the amount of \$10.00** to P. O. Box 458, Phoenix Arizona, 85001-0458, or hand deliver to 500 North Third Street, Phoenix, Arizona.
12. Arizona Revised Statute § 45-596(D) provides that the Director of the Department is to determine whether or not all information required on this form has been submitted. If not, the person filing the Notice will be notified, and the drilling or modification of the well may **not** proceed.
13. This form is not applicable for non-exempt wells (those yielding more than thirty-five gallons per minute) within an Active Management Area. Contact Groundwater Management for further information regarding the appropriate notice to file with the Department.

TIME FRAME FOR REVIEW OF YOUR APPLICATION

Within 15 days after receipt of your Notice of Intention the Arizona Department of Water Resources ("Department") will determine whether your application should be granted or denied, unless this time is extended for lack of a complete application. If your application is incomplete, the Department will notify you in writing and will specify what information is necessary to make the application complete. Until the missing information is received, the time frame for review of your application will be suspended. Your application will not be complete until all of the requested information is received. If you do not supply the missing information within sixty (60) days, the Department may deem your application withdrawn and close the file.

At the end of its review, the Department will send you a written notice either granting or denying your application for drilling authority. If your application is approved, the Drill Card will be mailed directly to the drilling contractor. If denied, the Department's notice will state justification for the denial and an explanation of your right to appeal.

CONSTRUCTION AND FOLLOW UP REQUIREMENTS

1. Construction and abandonment standards for wells, must be in accordance with Department Regulations. A.R.S. § 45-594 and Arizona Administrative Code R12-15-811 require the well to be constructed with a twenty foot steel surface seal casing, including a one foot steel stickup and one and one-half inches of grout seal around the casing from the surface to a depth of twenty feet, unless a variance is granted (see A.R.S. § 45-596 (G) for procedure to follow in requesting a variance).
2. Pursuant to § 45-596(E), the drilling, deepening or modification of the well must be completed within one year of the date of the Notice of Intent. If the well is not completed within one year, a new Notice of Intent must be filed before proceeding with further construction.
3. If a well which was originally drilled as an exploration well, a monitor well, a piezometer well or for any use other than domestic use is later proposed to be converted to use for domestic purposes as defined in § 45-454, the well owner must file a Notice of Intention to Drill and comply with the requirements of § 45-596 before the well is converted and any water from that well is used for domestic purposes.
4. Within thirty days after installation of pumping equipment, the registered well owner must file a Completion Report with the Department. The person to whom a well is registered also must notify the Department of a change in ownership or a change in data relating to this well.

ARIZONA DEPARTMENT OF WATER RESOURCES

500 North 3rd Street, Phoenix, Arizona 85004

Telephone (602) 417-2470

Fax (602) 417-2422

February 14, 2002



JANE DEE HULL
Governor

JOSEPH C. SMITH
Director

GOSWICK RANCH LLC
BOX 157
HUMBOLDT, AZ 86329

Registration No. 55-590947

File No. A(13-1) 32 CAA

Dear Well Owner:

Enclosed is a copy of the Notice of Intention (NOI) to Drill a well. This NOI, which was recently filed with this Department, is being returned to you as evidence of your compliance with ARS §45-596. The enclosed Completion Report is to be submitted when pump equipment is installed. The Drilling Card and Well Drilling Report form have been sent to your driller. He may not begin drilling until he has received the Drilling Card and it must be displayed on the rig during drilling. If you change drillers, you must supply this Department with the new driller's identity. Please ensure that the driller you select is licensed to drill the type of well you require. All well drillers must pass an examination proving they understand the drilling methods for that particular license, and are familiar with the laws and regulations which govern well construction in Arizona.

If it is necessary to change the location of the proposed well, immediately contact the Department of Water Resources to obtain written permission before proceeding with the drilling. A properly signed, amended Drilling Card must be in the possession of the driller before drilling commences at a different location than originally authorized.

ARS §45-600 requires the registered well owner to submit a completion report within thirty (30) days after the installation of pumping equipment. It also requires the driller to furnish this Department a complete and accurate log of the well within thirty (30) days after completion of drilling. You should insist, and ensure, that both of these are done.

If in the course of drilling a new well, it is determined that the new well cannot be successfully completed as initially intended (dry hole, cave in, lost tools, etc.), the new well must be properly abandoned and a Well Abandonment Completion Report submitted per R12-15-816.F.


Per ARS §45-593 (C), the person to whom a well is registered shall notify this Department of a change in ownership of the well and/or information pertaining to the physical characteristics of the well in order to keep this well registration file current and accurate. We have enclosed a Change of Well Information Form should it be needed in the future.

Sincerely,

Jeannie Aguilar
Water Resource Technician
Groundwater Management Support Section

Enclosures

ARIZONA DEPARTMENT OF WATER RESOURCES
GROUNDWATER MANAGEMENT SUPPORT SECTION
MAIL TO: P. O. BOX 458, PHOENIX, ARIZONA 85001-0458
FOR MORE INFORMATION CALL: MONICA ORTIZ 602-417-2470
NOTICE OF INTENTION TO DRILL, DEEPEN, REPLACE OR MODIFY A WELL



PLEASE COMPLETE ALL ITEMS IN THE BOX BELOW DOWN TO COUNTY OR LOCAL AUTHORITY ENDORSEMENT. IF WATER FROM THE PROPOSED WELL (LISTED BELOW) WILL BE USED FOR DOMESTIC PURPOSES ON A PARCEL OF LAND 20 OR FEWER ACRES, THE APPLICABLE COUNTY OR LOCAL HEALTH AUTHORITY MUST ENDORSE ALL ITEMS IN THE BOX BEFORE SUBMISSION TO THE DEPARTMENT OF WATER RESOURCES. ITEMS C, D, E, AND F MAY BE AVAILABLE FROM YOUR COUNTY ASSESSOR'S OFFICE.

A. GOSWICK RANCH LLC BOX 157 HUMBOLDT, AZ 86329
LANDOWNER'S NAME CURRENT MAILING ADDRESS CITY STATE ZIP

B. TELEPHONE NO. 928 632-7246 COUNTY ASSESSOR'S PARCEL ID INFORMATION:

C. WELL LOCATED IN YAVAPAI COUNTY D. 402 12 00158 E. 36+
BOOK MAP PARCEL # OF ACRES OFFICIAL SEAL OR STAMP

WELL/LAND LOCATION (MUST BE COMPLETED AS REQUESTED):

F. NE 1/4 NE 1/4 SW 1/4 OF SECTION 32 TOWNSHIP 13 N/S RANGE 10 E/W
10AC 40AC 160AC COUNTY OR LOCAL AUTHORITY ENDORSEMENT

CHECK ONE:
G. RECOMMEND APPROVAL _____; INSUFFICIENT INFORMATION TO MAKE A DETERMINATION _____; VARIANCE REQUIRED _____ (EXPLANATION ATTACHED)

H. DATE _____ AUTHORIZED SIGNATURE _____ TITLE _____

1. OWNER OF WELL:
GOSWICK RANCH LLC
NAME
BOX 157
CURRENT MAILING ADDRESS
HUMBOLDT AZ 86329
CITY STATE ZIP
TELEPHONE NUMBER 928 632-7246

6. LESSEE OF LAND OF WELLSITE:
NAME
CURRENT MAILING ADDRESS
CITY STATE ZIP
TELEPHONE: _____

9. PLACE OF USE (LEGAL DESCRIPTION OF LAND):
NE 1/4 NE 1/4 SW 1/4 SECTION 32
10AC 40AC 160AC
TWNSHIP 13 N/S RNG 10 E/W


10. TYPE OF WELL (CHECK ONE):
EXEMPT _____ NON-EXEMPT ☒

5481

JIM WILLIAMS WELL DRILLING
11582 E. SANTA FE LOOP 520-772-8881
DEWEY, AZ 86327

DATE FEB. 8, 2002 91-532/1221

TO THE ORDER OF ARIZONA DEPT OF WATER RESOURCES \$ 10.00
TEN AND 00/100 DOLLARS

 **National Bank**
OF ARIZONA
102 West Gurley, Phoenix, AZ 85001

FOR 402 12 00158

5. DESIGN PUMP CAPACITY:
30 GALLONS PER MINUTE

DWR LICENSE NUMBER
C-53 20997
ROC LICENSE CATEGORY

I STATE THAT THIS NOTICE IS FILED IN COMPLIANCE WITH A.R.S. § 45-596, IS COMPLETE AND CORRECT TO THE BEST OF MY KNOWLEDGE AND BELIEF AND THAT I UNDERSTAND THE LIMITATIONS AND CONDITIONS SET FORTH ON THE REVERSE SIDE OF THIS FORM.

Goswick Ranch LLC
14. TYPE OR PRINT NAME AND TITLE

Goswick Ranch LLC
15. SIGNATURE OF LANDOWNER/LESSEE OF WELLSITE

2/8/2002
16. DATE