

Water Right Report : 75-7607(License/Active)

Water Right Owners

Owner Type	Name	Address	City	State	Postal Code
Current Owner	ALLEN, RONN SMITH	7 AUSTIN RD	CARMEN	ID	83462
Previous Owner	EBERHARD, MILTON KIRK	PO BOX 251	CARMEN	ID	83462-0251

Water Right Status

Priority Date : 10/4/1993
Basis : License
Status : Active

Water Source

Source	Source Qualifier	Tributary	Tributary Qualifier
CARMEN CREEK		SALMON RIVER	

Points Of Diversion (Location)

Source	Township	Range	Section	Govt. Lot	QQQ	QQ	Q	County	Diversion Type
CARMEN CREEK	22N	22E	8	0				SW SE LEMHI	

Water Uses

Beneficial Use	From	To	Diversion Rate	Volume
RECREATION	01/01	12/31	0.50 CFS	362.00 AFA
TOTAL			0.50 CFS	362.00 CFS

Places of Use

[Printable View](#)
[Paged View](#)

Place of Use Legal Description : RECREATION (LEMHI county)

Township	Range	Section	Lot	QQQ	QQ	Q	Acres
22N	22E	8				SW SE	

Conditions

Code Conditions

- R04 Use of water under this water right will be regulated by the watermaster of State Water District No. 75D.
- R43 The right holder shall maintain a measuring device and lockable controlling works of a type approved by the Department in a manner that will provide the watermaster suitable control of the diversion.
- 029 The right holder shall comply with all fish screening requirements of the Idaho Department of Fish and Game.
- Recreational use is for a private use fish pond.

Dates

Licensed Date : 11/30/2001
Decreed Date :
Permit Proof Due Date : 12/1/1994
Permit Proof Made Date : 10/19/1994
Permit Approved Date : 12/6/1993
Permit Moratorium Expiration Date :
Enlargement Use Priority Date :
Enlargement Statute Priority Date :
Application Received Date : 10/4/1993
Protest Deadline Date :

Other Information

State or Federal :
Water District Number : 75D
Generic Max Rate Per Acre : 0
Generic Max Volume Per Acre : 0
Combined Acre Limit :
Combined Volume Limit :
Combined Rate Limit : 0.50
Civil Case Number :
Decree Plaintiff :
Decree Defendant :
Swan Falls Trust or Nontrust :
Swan Falls Dismissed :
DLE Act Number :
Cary Act Number :

Mitigation Plan: False

IDAHO DEPARTMENT OF WATER RESOURCES

3/18/2024

State of Idaho
Department of Water Resources

Water Right


75-7607

RECREATION

The map depicts the place of use for the water use listed above and point(s) of diversion of this right as currently derived from interpretations of the paper records and is used solely for illustrative purposes. Discrepancies between the computer representation and the permanent document file will be resolved in favor of the actual water right documents in the water right file.



Date created: 4/5/2024



Legend

- Quarter Quarters
- PLS Sections
- Townships
- Place of Use Boundary
- Point of Diversion



Water Right Report : 75-14734(License/Active)

Water Right Owners

Owner Type	Name	Address	City	State	Postal Code
Current Owner	ALLEN, RONN SMITH	7 AUSTIN RD	CARMEN	ID	83462
Previous Owner	EBERHARD, GLORIA H	PO BOX 251	CARMEN	ID	83462
Previous Owner	EBERHARD, MILTON KIRK	PO BOX 251	CARMEN	ID	83462-0251

Water Right Status

Priority Date : 8/28/2012
Basis : License
Status : Active

Water Source

Source	Source Qualifier	Tributary	Tributary Qualifier
WASTE WATER		SINKS	

Points Of Diversion (Location)

Source	Township	Range	Section	Govt. Lot	QQQ	QQ	Q	County	Diversion Type
WASTE WATER	22N	22E	17	0		NW	NE	LEMHI	

Water Uses

Beneficial Use	From	To	Diversion Rate	Volume
IRRIGATION	04/01	10/31	0.05	CFS
TOTAL			0.05	CFS

Places of Use

[Printable View](#)
[Paged View](#)

Place of Use Legal Description : IRRIGATION (LEMHI county)

Township	Range	Section	Lot	QQQ	QQ	Q	Acres
22N	22E	8		SW	SE		1.7

Irrigation Totals

Total Acres Acre Limit
1.70

Conditions

Code Conditions

- R67 This right when combined with all other rights shall provide no more than 0.03 cfs per acre nor more than 3.5 afa per acre at the field headgate for irrigation of the place of use.
- 176 The waste water diverted under this right is subject to the right of the original appropriator, in good faith and in compliance with state laws governing changes in use and/or expansion of water rights, to cease wasting water, to change the place of use or manner of wasting it, or to recapture it.
- 197 Upon specific notification by the Department, the right holder shall install and maintain acceptable measuring device(s), including data logger(s), at the authorized point(s) of diversion, in accordance with Department specifications.

Dates

Licensed Date : 10/28/2016
Decreed Date :
Permit Proof Due Date : 1/1/2014
Permit Proof Made Date : 7/31/2013
Permit Approved Date : 12/14/2012
Permit Moratorium Expiration Date :
Enlargment Use Priority Date :

Other Information

State or Federal :
Water District Number : 75D
Generic Max Rate Per Acre : 0.03
Generic Max Volume Per Acre : 3.5
Civil Case Number :
Decree Plaintiff :
Decree Defendant :

Enlargement Statute Priority Date :

Application Received Date: 8/28/2012

Protest Deadline Date: 10/22/2012

Swan Falls Trust or Nontrust :

Swan Falls Dismissed :

DLE Act Number :

Cary Act Number :

Mitigation Plan: False

IDAHO DEPARTMENT OF WATER RESOURCES

3/18/2024

State of Idaho
Department of Water Resources

Water Right


75-14734

IRRIGATION

The map depicts the place of use for the water use listed above and point(s) of diversion of this right as currently derived from interpretations of the paper records and is used solely for illustrative purposes. Discrepancies between the computer representation and the permanent document file will be resolved in favor of the actual water right documents in the water right file.



Date created: 4/5/2024



Legend

- Quarter Quarters
- PLS Sections
- Townships
- Place of Use Boundary
- Point of Diversion



Water Right Report : 75-14735(License/Active)

Water Right Owners

Owner Type	Name	Address	City	State	Postal Code
Current Owner	ALLEN, RONN SMITH	7 AUSTIN RD	CARMEN	ID	83462
Previous Owner	EBERHARD, GLORIA H	PO BOX 251	CARMEN	ID	83462
Previous Owner	EBERHARD, MILTON KIRK	PO BOX 251	CARMEN	ID	83462-0251

Water Right Status

Priority Date : 8/27/2012
 Basis : License
 Status : Active

Water Source

Source	Source Qualifier	Tributary	Tributary Qualifier
CARMEN CREEK		SALMON RIVER	

Points Of Diversion (Location)

Source	Township	Range	Section	Govt. Lot	QQQ	QQ	Q	County	Diversion Type
CARMEN CREEK	22N	22E	8	0		SW	SE	LEMHI	

Water Uses

Beneficial Use	From	To	Diversion Rate	Volume
IRRIGATION	04/01	10/31	0.01 CFS	
TOTAL			0.01 CFS	

Places of Use

[Printable View](#)
[Paged View](#)

Place of Use Legal Description : IRRIGATION (LEMHI county)

Township	Range	Section	Lot	QQQ	QQ	Q	Acres
22N	22E	8			SW	SE	0.5

Irrigation Totals

Total Acres Acre Limit
 0.50

Conditions

Code Conditions

- R05 Use of water under this right will be regulated by a watermaster with responsibility for the distribution of water among appropriators within a water district. At the time of this approval, this water right is within State Water District No. 75D.
- X31 This right when combined with all other rights shall provide no more than 0.01 cfs nor more than 1.8 afa at the field headgate for irrigation of the place of use.
- X35 Rights 75-7607 and 75-14735 when combined shall not exceed a total diversion rate of 0.5 cfs.
- R02 A lockable device subject to the approval of the Department shall be maintained on the diverting works in a manner that will provide the watermaster suitable control of the diversion.
- 197 Upon specific notification by the Department, the right holder shall install and maintain acceptable measuring device(s), including data logger(s), at the authorized point(s) of diversion, in accordance with Department specifications.

The place of use and the point of diversion are with the Antelope Hills Subdivision.

Dates

Licensed Date : 10/27/2016
 Decreed Date :

Other Information

State or Federal :
 Water District Number : 75D

Permit Proof Due Date : 1/1/2014

Permit Proof Made Date : 3/13/2013

Permit Approved Date : 12/14/2012

Permit Moratorium Expiration Date :

Enlargement Use Priority Date :

Enlargement Statute Priority Date :

Application Received Date: 8/27/2012

Protest Deadline Date: 10/22/2012

Generic Max Rate Per Acre : 0.03

Generic Max Volume Per Acre : 3.5

Combined Acre Limit :

Combined Volume Limit:

Combined Rate Limit: 0.50

Civil Case Number :

Decree Plaintiff :

Decree Defendant :

Swan Falls Trust or Nontrust :

Swan Falls Dismissed :

DLE Act Number :

Cary Act Number :

Mitigation Plan: False

IDAHO DEPARTMENT OF WATER RESOURCES

3/18/2024

State of Idaho
Department of Water Resources

Water Right


75-14735

IRRIGATION

The map depicts the place of use for the water use listed above and point(s) of diversion of this right as currently derived from interpretations of the paper records and is used solely for illustrative purposes. Discrepancies between the computer representation and the permanent document file will be resolved in favor of the actual water right documents in the water right file.



Date created: 4/5/2024



Legend

- Quarter Quarters
- PLS Sections
- Townships
- Place of Use Boundary
- Point of Diversion

