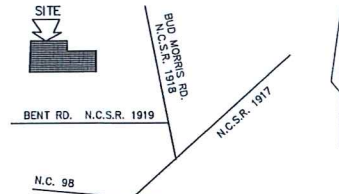
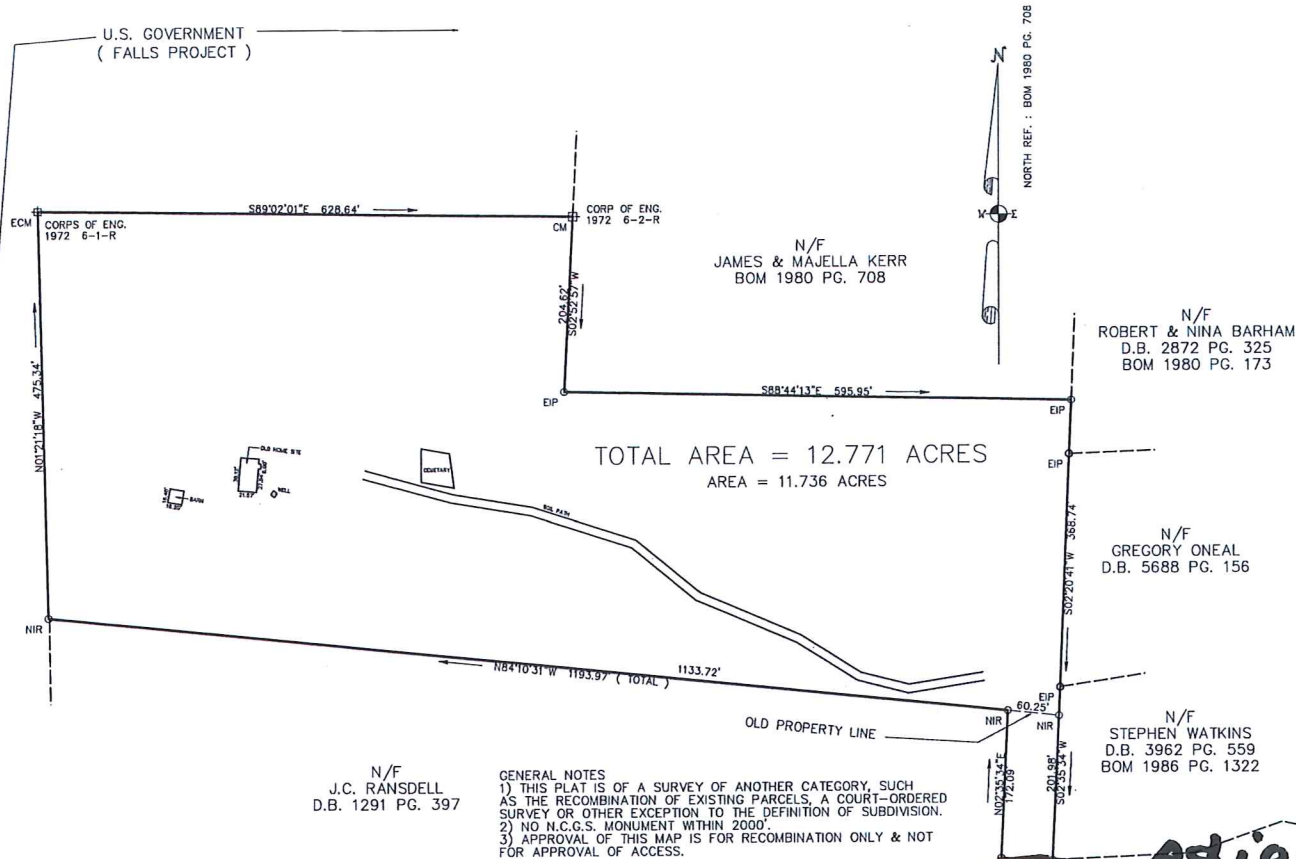


U.S. GOVERNMENT  
( FALLS PROJECT )

## VICINITY MAP

LEGEND	
---	Lines Surveyed
---	Lines Not Surveyed
EIP	Existing Iron Pipe
---	Control Corner
ECM	Existing Concrete Monument
NIP	New Iron Pipe
PKN	P K Nail
DND	Double Meridian Distance
R/W	Right of Way
DB	Dead Book
CM	Concrete Monument
ELS	Existing Lightwood Stake

WAKE COUNTY, NORTH CAROLINA  
I, HAROLD A. SMITH, RLS L-3345,  
CERTIFY THAT THIS PLAT WAS DRAWN UNDER MY  
SUPERVISION FROM AN ACTUAL SURVEY MADE  
UNDER MY SUPERVISION FROM INFORMATION  
SHOWN IN DEED BOOK 1598 PAGE 698,  
PLAT BOOK \_\_\_\_\_ PAGE \_\_\_\_\_  
THAT THE RATIO OF PRECISION AS CALCULATED  
BY LATITUDES AND DEPARTURES WAS GREATER  
THAN 1:10000; THAT THIS PLAT WAS PREPARED  
IN ACCORDANCE WITH G.S. 47-30 AS AMENDED.  
WITNESS MY ORIGINAL SIGNATURE, REGISTRATION  
NUMBER, AND SEAL THIS THE 23 TH DAY OF  
MARCH A.D., 1995.




Harold A. Smith  
HAROLD A. SMITH,  
L-3345  
REGISTERED LAND SURVEYOR

WAKE COUNTY, NORTH CAROLINA  
I, A NOTARY PUBLIC OF THE COUNTY AND  
STATE AFORESAID, CERTIFY THAT  
HAROLD A. SMITH, A REGISTERED  
LAND SURVEYOR, PERSONALLY APPEARED  
BEFORE ME THIS DAY AND ACKNOWLEDGED  
THE EXECUTION OF THE FOREGOING INSTRUMENT.  
WITNESS MY HAND AND OFFICIAL SEAL THIS  
THE 23 TH DAY OF MARCH A.D., 1995.



Wickie B. Massey  
NOTARY PUBLIC  
MY COMMISSION EXPIRES 1-28-98

Adjoiner will sell  
to this point



NO.		REVISIONS	
A RECOMBINATION SURVEY FOR			
RONNIE HARRISON			
TOWNSHIP: NEW LIGHT		COUNTY: WAKE	
STATE: NORTH CAROLINA			
ZONE: R-80W		PIN NO. 1812.03 10 6128	
HAROLD "TODD" SMITH LAND SURVEYING L-3345 RALEIGH, N.C. (919) 231-2022			
DATE: 02-12-95	SURVEYED BY: WC	FIELD BOOK S-21/S-39	
SCALE: 1" = 100'	DRAWN BY: HAS	DRAWING NO.	
CHECKED & CLOSURE BY: HAS		94-301B	

S-185-95