







DigitalCourthouse.com

Parcel Summary

Property Owner	
Owner(s)	KLAHR DAVID B & GEORGINA L
In Care Of	
Mailing Address	1600 ALEXIS DR JOPPA, MD 21085
Tax Year	2023 - Owner History -  Map Card

Appraisal Information	
Land Appraisal	\$88,800
Mineral Appraisal	\$66
Building Appraisal	\$0
Total Appraisal	\$88,866

Property Information	
Physical Address	REDSTONE TRL , WV
Parcel ID	14-05-0027-0033-0000
County	14 Hampshire
District	05 Gore Dist
Maps	  
Tax Class	3
Calculated Acres (Estimated)	37.34
Legal Description	37.345 AC LOT #26 REDSTONE MTN SD SEC III
Property Class	Residential
Land Use	100
Utilities	None, 0, 0

Sales	
Sale Price	n/a
Sale Date	
Taxes	\$929
Deed Book & Page	587 / 21

Building Information							
Sum of Structure Areas			0				
Number of Buildings (Cards)			1				
Building Card							
Year Built	Stories	Grade	Architectural Style	Ext. Wall	Basement Type	Finished Basement Area	Square Footage (SFLA)
			0	0			0
Attic	Fuel	Heat System	Heat/AC	Bedrooms	Full Baths	Half Baths	Total Rooms



DigitalCourthouse.com



DigitalCourthouse.com