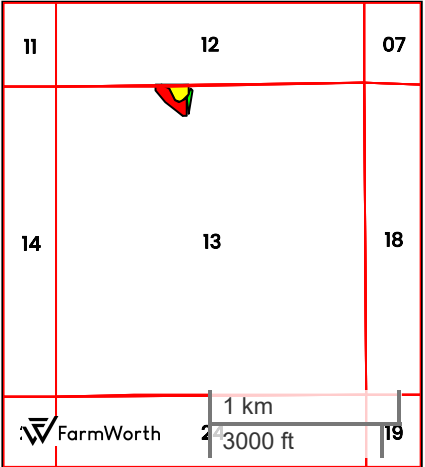
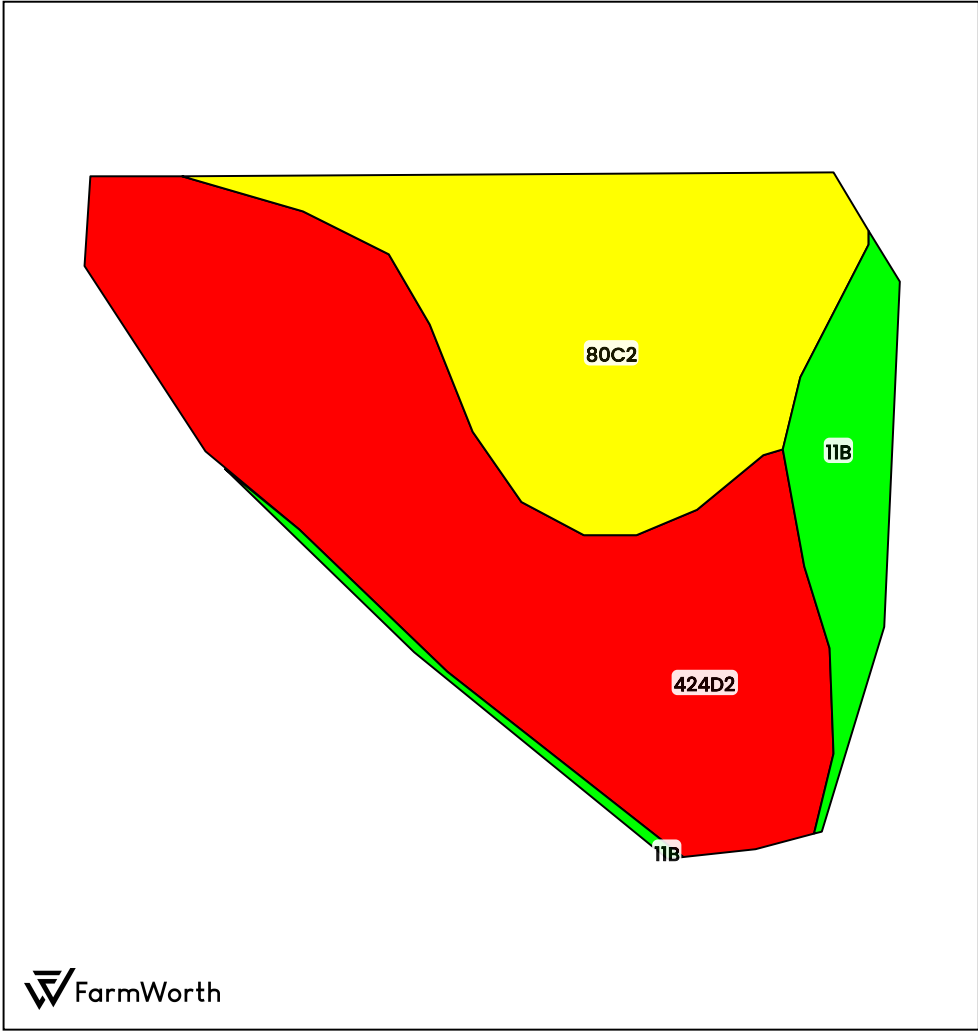




TERRY LLOYD
TILLABLE SOILS






County: Mahaska County, IA
Location: 13-77N-15W
Township: Union
Acres: 5.04
Date: 04/30/2024



Field borders obtained from Farm Service Agency
as of 2008

FarmWorth, LLC makes no representations or warranties, express or implied, as to the accuracy of any information, data, numerical values, boundaries, or any other information generated through the use of FarmWorth.com. User is solely responsible for independently investigating and determining all information provided through FarmWorth.com prior to use and waives any and all claims against FarmWorth, LLC for any inaccuracies or inconsistencies in the information and/or data.

Code	Description	Acres	% of field	IA CSR2	Overall NCCPI	Soil Class (Irr)	Soil Class (Non-Irr)	Drainage Class
424D2	 Lindley-Keswick complex, 9 to 14 percent slopes, moderately eroded	2.75	54.56 %	26	66	-	4	Well drained
80C2	 Clinton silt loam, 5 to 9 percent slopes, eroded	1.76	34.92 %	69	75	-	3	Moderately well drained
11B	 Colo-Ely complex, 0 to 5 percent slopes	0.52	10.32 %	86	91	-	2	Poorly drained
Average:				47.2	71.7			

IA has updated the CSR values for each county to CSR2.
Soils data provided by USDA and NRCS.