

- Barn
- Horse Stall
- House
- Boundary
- Stream, Intermittent
- River/Creek
- Water Body

|  Boundary 86.87 ac

SOIL CODE	SOIL DESCRIPTION	ACRES	%	CPI	NCCPI	CAP
Bo	Bosque loam, occasionally flooded	78.75	90.65	0	58	2w
PmC	Purves-Maloterre association, 1 to 8 percent slopes	5.09	5.86	0	18	4e
BsB	Bastil fine sandy loam, 1 to 3 percent slopes	1.81	2.08	0	51	2e
MnC2	Minwells fine sandy loam, 2 to 5 percent slopes, eroded	0.77	0.89	0	45	3e
W	Water	0.45	0.52	0	-	8
TOTALS		86.87(*)	100%	-	55.09	2.16









(*) Total acres may differ in the second decimal compared to the sum of each acreage soil. This is due to a round error because we only show the acres of each soil with two decimal.

Capability Legend

Increased Limitations and Hazards

Decreased Adaptability and Freedom of Choice Users

Land, Capability

								
	1	2	3	4	5	6	7	8
'Wild Life'	•	•	•	•	•	•	•	•
Forestry	•	•	•	•	•	•	•	
Limited	•	•	•	•	•	•	•	
Moderate	•	•	•	•	•	•		
Intense	•	•	•	•	•			
Limited	•	•	•	•				
Moderate	•	•	•					
Intense	•	•						
Very Intense	•							

Grazing Cultivation

(c) climatic limitations (e) susceptibility to erosion

(s) soil limitations within the rooting zone (w) excess of water