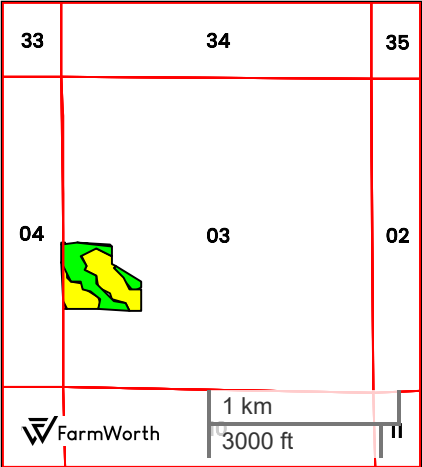
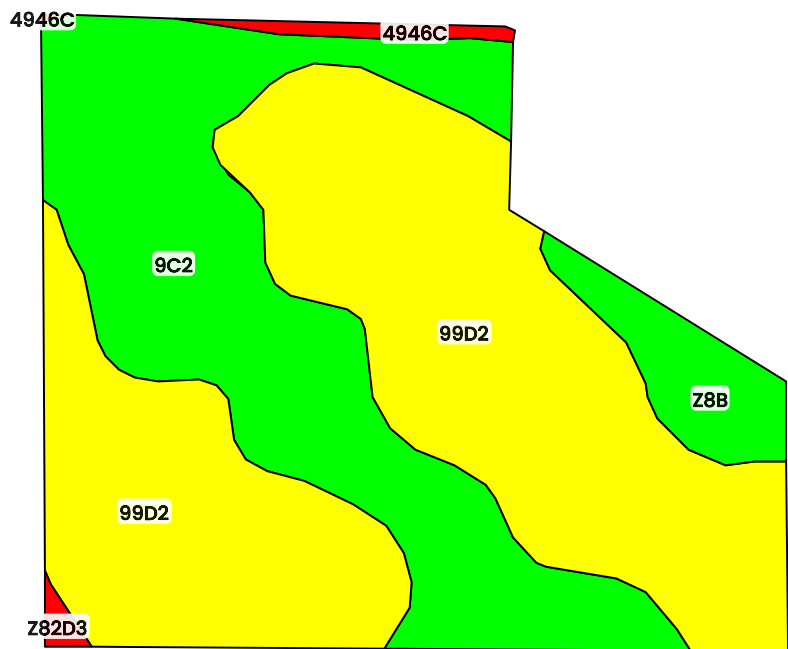




UNDEFINED FARM
TOTAL SOILS








County: **Cass County, IA**
Location: **03-77N-35W**
Township: **Benton**
Acres: **28.69**
Date: **06/11/2024**



Field borders obtained from Farm Service Agency
as of 2008

FarmWorth, LLC makes no representations or warranties, express or implied, as to the accuracy of any information, data, numerical values, boundaries, or any other information generated through the use of FarmWorth.com. User is solely responsible for independently investigating and determining all information provided through FarmWorth.com prior to use and waives any and all claims against FarmWorth, LLC for any inaccuracies or inconsistencies in the information and/or data.



Code	Description	Acres	% of field	IA CSR2	Overall NCCPI	Soil Class (Irr)	Soil Class (Non-Irr)	Drainage Class
99D2	 Exira silty clay loam, 9 to 14 percent slopes, eroded	16.55	57.69 %	59	84	-	3	Well drained
9C2	 Marshall silty clay loam, 5 to 9 percent slopes, eroded	10.16	35.41 %	87	90	-	3	Well drained
Z8B	 Judson silty clay loam, deep loess, 2 to 5 percent slopes	1.55	5.40 %	92	95	-	2	Well drained
4946C	 Udorthents-Highway complex, 0 to 9 percent slopes	0.33	1.15 %	5	0	-	-	-
Z82D3	 Adair-Shelby complex, MLRA 107B, 9 to 14 percent slopes, severely eroded	0.11	0.38 %	32	58	-	6	Well drained
Average:				70.0	85.7			

IA has updated the CSR values for each county to CSR2.
Soils data provided by USDA and NRCS.