










- Legend**
- | | | |
|--|--|--|
|  Non-Cropland |  CRP |  Iowa PLSS |
|  Cropland |  Tract Boundary |  Iowa Roads |
- Wetland Determination Identifiers**
-  Restricted Use
 -  Limited Restrictions
 -  Exempt from Conservation Compliance Provisions

2024 Program Year

Map Created April 03, 2024

Farm 8255

Tract 9201

Tract Cropland Total: 39.86 acres

United States Department of Agriculture (USDA) Farm Service Agency (FSA) maps are for FSA Program administration only. This map does not represent a legal survey or reflect actual ownership, rather it depicts the information provided directly from the producer and/or National Agricultural Imagery Program (NAIP) imagery. The producer accepts the data 'as is' and assumes all risks associated with its use. USDA-FSA assumes no responsibility for actual or consequential damage incurred as a result of any user's reliance on this data outside FSA Programs. Wetland identifiers do not represent the size, shape, or specific determination of the area. Refer to your original determination (CPA-026 and attached maps) for exact boundaries and determinations or contact USDA Natural Resources Conservation Service (NRCS).

USDA is an equal opportunity provider, employer, and lender.



United States
Department of
Agriculture

Cerro Gordo County, Iowa



Legend

- Non-Cropland
- Cropland
- CRP
- Iowa PLSS
- Iowa Roads
- Tract Boundary
- Wetland Determination Identifiers
- Restricted Use
- Limited Restrictions
- Exempt from Conservation
- Compliance Provisions

2024 Program Year

Map Created April 03, 2024

Farm 8255

Tract 9202

Tract Cropland Total: 37.76 acres

United States Department of Agriculture (USDA) Farm Service Agency (FSA) maps are for FSA Program administration only. This map does not represent a legal survey or reflect actual ownership; rather it depicts the information provided directly from the producer and/or National Agricultural Imagery Program (NAIP) imagery. The producer accepts the data 'as is' and assumes all risks associated with its use. USDA-FSA assumes no responsibility for actual or consequential damage incurred as a result of any user's reliance on this data outside FSA Programs. Wetland identifiers do not represent the size, shape, or specific determination of the area. Refer to your original determination (CPA-026 and attached maps) for exact boundaries and determinations or contact USDA Natural Resources Conservation Service (NRCS).

USDA is an equal opportunity provider, employer, and lender.