





The Russell Trust

Person County, NC

Legend:

Russell Tract (Approx.) 
Perk Site 
Stream 
Intermittent Stream 

Legal Description:

PID: 0924-00-41-7531.000

Deed Bk/Pg: 257/520


Plat Bk/Pge: 17/872

Sale Area: 9+/- ac

(to be confirmed by survey)

Scale: 1" = 200'

0 100 200 300 400 ft



This map is not a survey. Boundary lines were drawn from county tax maps and should be considered approximate. No warranty is made as to the completeness or accuracy of the information.

 **MAST REALTY**
ESTATES & FARMS

1555 BLACK MOUNTAIN RD • PILOT MOUNTAIN, NC 27401
THOMAS@MASTREALTYLAND
DATE: 2025-03-04

