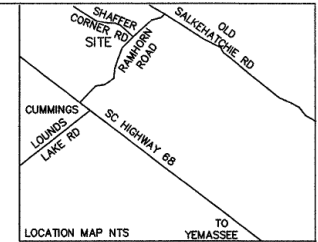
**NOTE:**

BY GRAPHICAL DETERMINATION  
This Lot Appears To Lie In A Federal Flood Plain  
Zone X Minimum Required Elevation N/A Ft. NAVD88  
FIRM # 45049C0275C 9/29/2010

THIS PLAT PREPARED AT THE REQUEST OF

LUCKY 7S FARM LLC

A DIVISION OF A PORTION OF  
TAX MAP # 184-00-00-019,  
SHAFFER CORNER ROAD, HAMPTON COUNTY,  
SOUTH CAROLINA

**LEGEND:**

CMF - CONCRETE FOUND  
RBS - 3/4" REBAR SET  
RBF - REBAR FOUND  
IPF - IRON PIPE FOUND  
TP - TELEPHONE PEDESTAL  
OPL - OVERHEAD POWER  
NTS - NOT TO SCALE  
R/W - RIGHT OF WAY  
TM - TAX MAP  
C/L - CENTERLINE  
P - POWER POLE

**REFERENCE:**

- 1.) DEED BOOK 512 PAGE 266
- 2.) PLAT BOOK 22 PAGE 425
- 3.) PLAT BOOK 210 PAGE 9
- 4.) PLAT BOOK 211 PAGE 6

REMAINING PORTION OF  
N/F LUCKY 7S FARM LLC  
TM# 184-00-00-019

**TOTAL AREA**  
7.91 acres

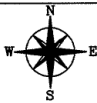
REMAINING PORTION OF  
N/F LUCKY 7S FARM LLC  
TM# 184-00-00-019

JOB # 22002SD4

DATE: DECEMBER 7, 2023

TGS LAND SURVEYING

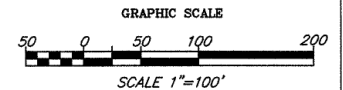
P.O. BOX 2023  
RIDGELAND, S.C. 29936  
Phone 843-726-9117



I HEREBY STATE TO THE BEST  
OF MY KNOWLEDGE, INFORMATION & BELIEF,  
THE SURVEY SHOWN HEREON WAS MADE  
IN ACCORDANCE WITH THE REQUIREMENTS  
OF THE MINIMUM STANDARDS MANUAL  
FOR THE PRACTICE OF LAND SURVEYING  
IN SOUTH CAROLINA, AND MEETS OR EXCEEDS  
THE REQUIREMENTS FOR A CLASS C SURVEY  
AS SPECIFIED THEREIN.  
AS THERE ARE NO VISIBLE ENCROACHMENTS  
OR PROJECTIONS OTHER THAN SHOWN.

THOMAS G. STANLEY, JR., PLS # 18289

N/F KEITH L. TATRO  
& SUSAN WOOD  
A PORTION OF  
TM# 184-00-00-019  
DEED BOOK 522 PAGE 4  
PLAT BOOK 215 PAGE 10



This Plat is **EXEMPT** from the  
requirements of the Hampton County  
Subdivision Ordinance

Hampton County Building Official Date 1/29/24

RAMHORN ROAD  
S-25-42