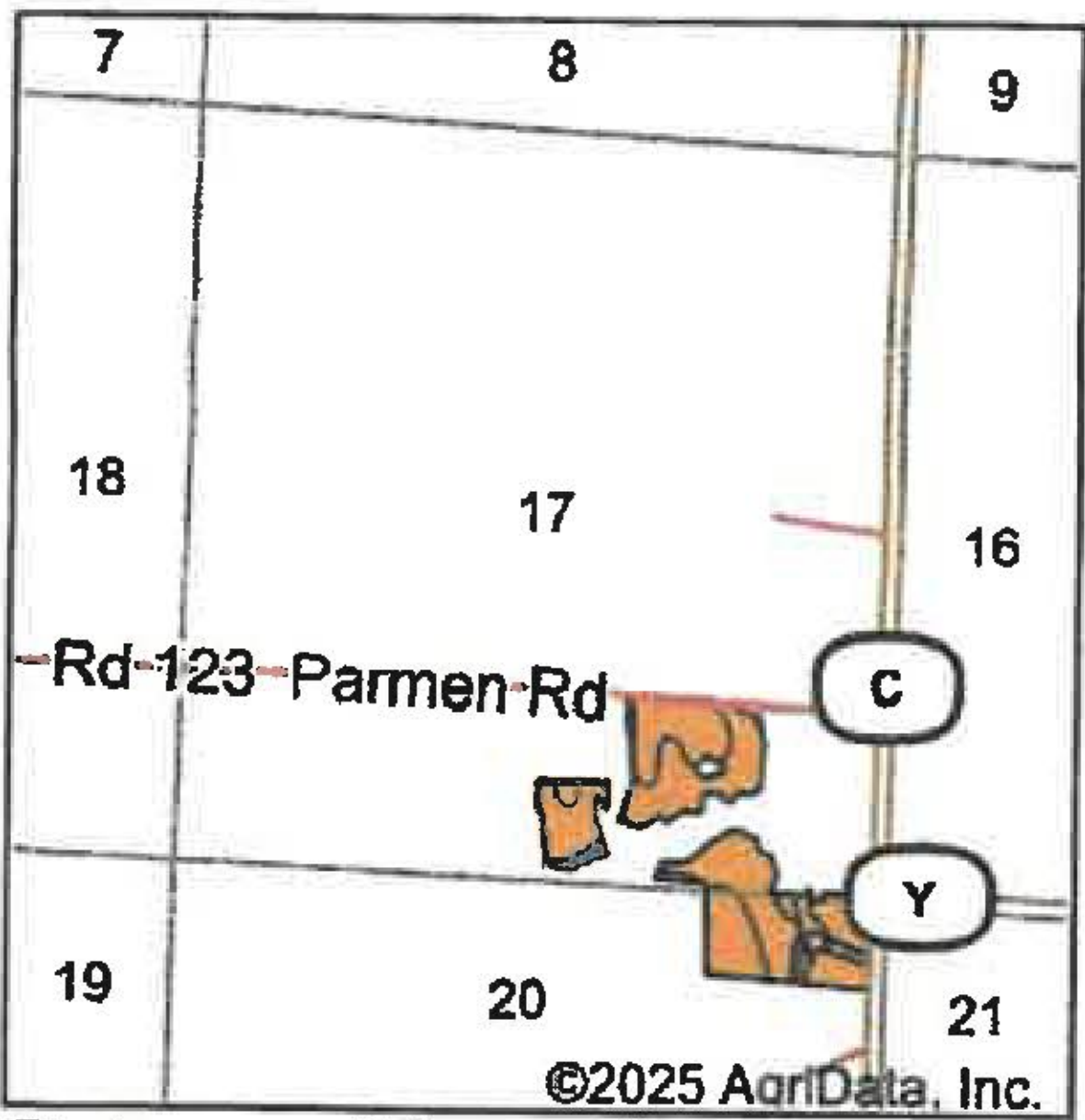
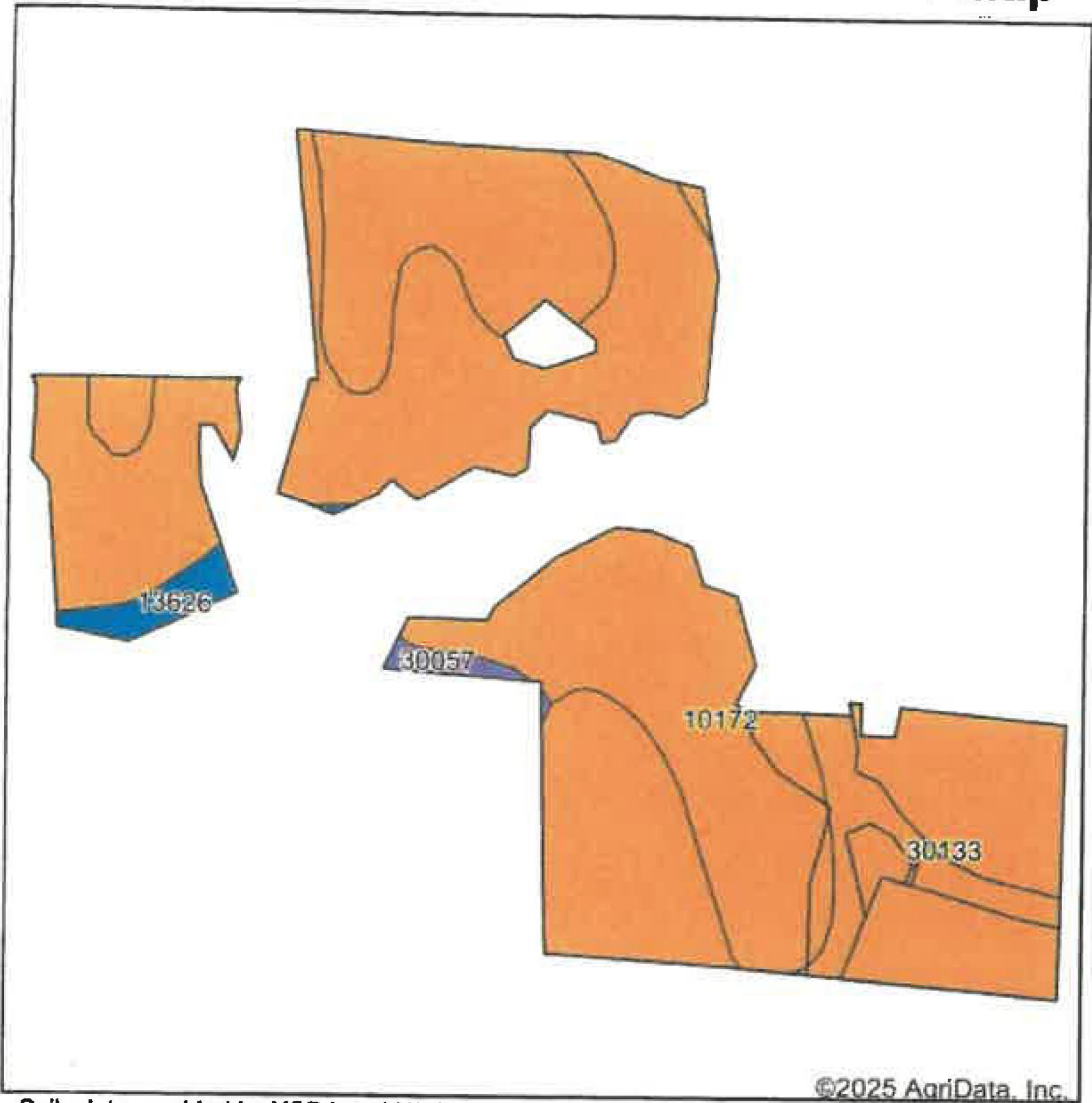


Soils Map



State: **Missouri**
County: **Gentry**
Location: **17-64N-30W**
Township: **Howard**
Acres: **46.8**
Date: **2/5/2025**





Maps Provided By:

© AgriData, Inc. 2023 www.AgriDataInc.com



Soils data provided by USDA and NRCS.

Area Symbol: MO075, Soil Area Version: 27

Code	Soil Description	Acres	Percent of field	Non-Irr Class Legend	Non-Irr Class *c	Common bermudagrass Tons	Orchardgrass red clover Tons	Tall fescue Tons	Warm season grasses Tons	*n NCCPI Soybeans
10172	Shelby clay loam, 9 to 14 percent slopes, moderately eroded	24.03	51.3%		Ille					54
30133	Lamoni clay loam, 5 to 9 percent slopes, eroded	21.49	45.9%		Ille					47
13626	Nodaway silt loam, 1 to 3 percent slopes, occasionally flooded	0.88	1.9%		Ilw	7	8	8	9	64
30057	Gara loam, 14 to 18 percent slopes	0.40	0.9%		Vle					52
Weighted Average					3.01	0.1	0.2	0.2	0.2	*n 51

*n: The aggregation method is "Weighted Average using all components"

*c: Using Capabilities Class Dominant Condition Aggregation Method