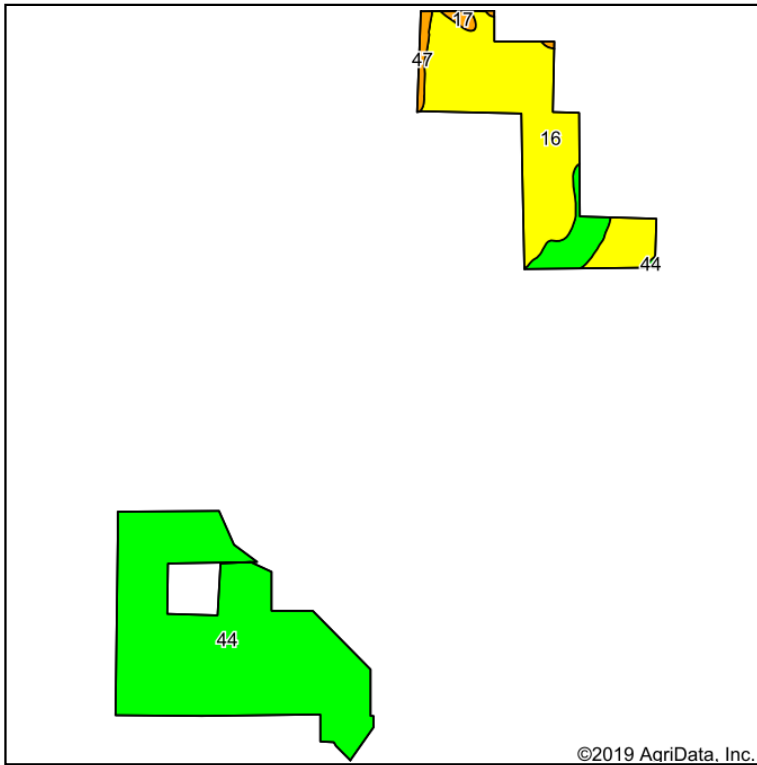
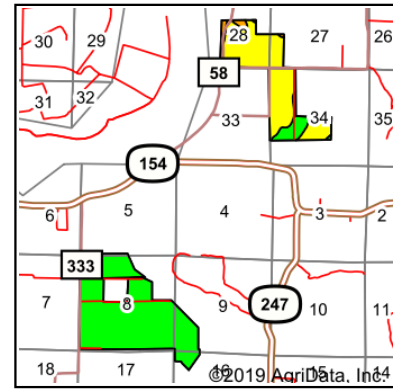


Soils Map



Soils data provided by USDA and NRCS.



State: **Arkansas**

County: **Yell**

Location: **4-5N-19W**

Township: **Galla Rock**

Acres: **942.82**

Date: **2/27/2020**



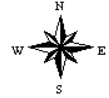
BROKERSOUTH
Ag Investments

Maps Provided By:



© AgriData, Inc. 2019

www.AgriDataInc.com



Area Symbol: AR149, Soil Area Version: 19														
Code	Soil Description	Acres	Percent of field	Non-Irr Class Legend	Non-Irr Class *c	Common bermudagrass	Corn	Cotton lint	Improved bermudagrass	Pasture	Rice Irrigated	Soybeans	Wheat	*n NCCPI Soybeans
44	Roellen silty clay, 0 to 1 percent slopes	609.61	64.7%		Illw		52	450		6.5	130	33	26	41
16	Dardanelle silt loam, 0 to 1 percent slopes	313.95	33.3%		I	8	100	900	12			40		65
47	Roxana silt loam, 0 to 3 percent slopes, occasionally flooded	11.28	1.2%		Ilw	8.5			15.5			35		61
17	Dardanelle silt loam, 1 to 3 percent slopes	7.98	0.8%		Ile	8	90	850	12			35		64
Weighted Average						2.8	67.7	597.8	4.3	4.2	84.1	35.4	16.8	*n 49.4

*n: The aggregation method is "Weighted Average using major components"

*c: Using Capabilities Class Dominant Condition Aggregation Method

Soils data provided by USDA and NRCS.