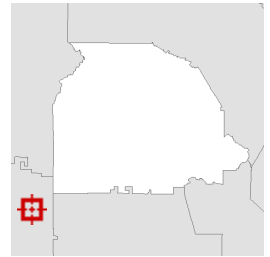






Overview



Legend

-  Parcels
-  Roads

Parcel ID	3011J 150	Owner	BETH A RUBINS	Last 2 Sales			
Class Code	Residential		RUBINS DAVID	Date	Price	Reason	Qual
Taxing District	County		1837 AMBERWYND CIR W	9/15/2022	\$160000	LM	Q
Acres	6.74		PALMETTO, FL 34221	n/a	0	n/a	n/a
		Physical Address	BLALOCK MOUNTAIN RD				
		Assessed Value	Value \$134200				

(Note: Not to be used on legal documents)

MAP LINES ARE NOT LEGAL BOUNDARIES AND MUST NOT BE USED AS OR FOR LEGAL DOCUMENTS. THE LINEWORK ON THE MAPS HEREIN ARE FOR LOCATING PARCELS FOR TAX PURPOSES USE ONLY. THEY ARE NOT ACCURATE DUE TO THE NATURE OF HOW THEY ARE PRODUCED. FOR ANY LEGAL BOUNDARIES PLEASE REFER TO LEGALLY DOCUMENTED PLATS OF SURVEY

Date created: 3/18/2024

Last Data Uploaded: 3/18/2024 1:18:36 AM

Developed by  Schneider
GEOSPATIAL