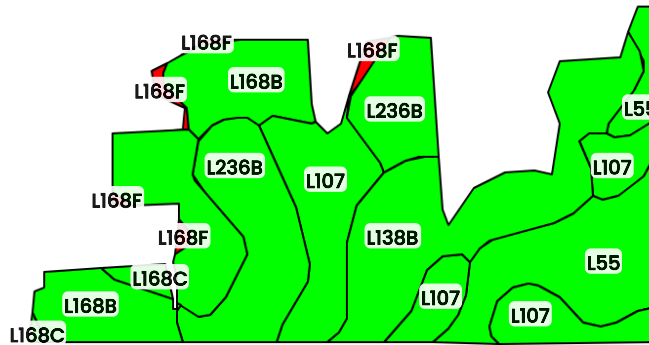
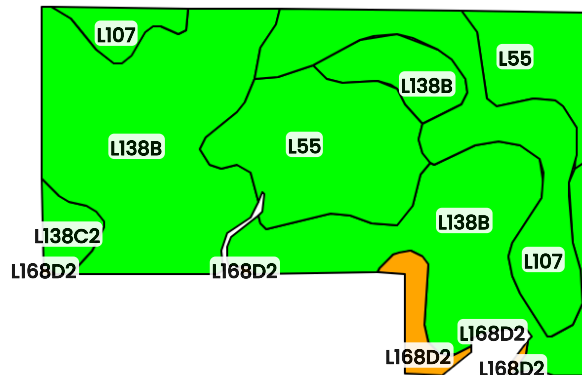


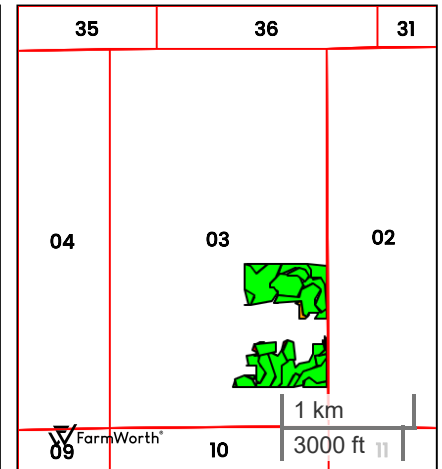


STROBER TRUST (136.46 AC TOTAL, 87.43 AC TILLABLE)

TILLABLE SOILS



FarmWorth®



County: Dallas County, IA

Location: 03-78N-27W

Township: Van Meter

Acres: 87.43

Date: 04/18/2025



Field borders obtained from Farm Service Agency
as of 2008

FarmWorth, LLC makes no representations or warranties, express or implied, as to the accuracy of any information, data, numerical values, boundaries, or any other information generated through the use of FarmWorth.com. User is solely responsible for independently investigating and determining all information provided through FarmWorth.com prior to use and waives any and all claims against FarmWorth, LLC for any inaccuracies or inconsistencies in the information and/or data.

Code	Description	Acres	% of field	IA CSR2	Overall NCCPI	Soil Class (Irr)	Soil Class (Non-Irr)	Drainage Class
L138B	Clarion loam, Bemis moraine, 2 to 6 percent slopes	33.52	38.34 %	88	79	-	2	Well drained
L107	Webster clay loam, Bemis moraine, 0 to 2 percent slopes	16.89	19.32 %	88	83	-	2	Poorly drained
L55	Nicollet loam, 1 to 3 percent slopes	16.89	19.32 %	91	85	-	1	Somewhat poorly drained
L236B	Lester loam, Bemis moraine, 2 to 6 percent slopes	7.56	8.65 %	85	87	-	2	Well drained
L168B	Hayden loam, Bemis moraine, 2 to 6 percent slopes	5.79	6.62 %	76	84	-	2	Well drained
L168C	Hayden loam, Bemis moraine, 6 to 10 percent slopes	3.93	4.50 %	73	79	-	3	Well drained
L168D2	Hayden loam, Bemis moraine, 10 to 22 percent slopes, moderately eroded	1.17	1.34 %	42	71	-	4	Well drained
L138C2	Clarion loam, Bemis moraine, 6 to 10 percent slopes, moderately eroded	1.14	1.30 %	83	62	-	3	Well drained
L168F	Hayden loam, Bemis moraine, 22 to 40 percent slopes	0.53	0.61 %	5	18	-	7	Well drained
Average:				85.7	81.3			

IA has updated the CSR values for each county to CSR2.

Soils data provided by USDA and NRCS.