

Boundary

|  Boundary 71.84 ac

SOIL CODE	SOIL DESCRIPTION	ACRES	%	CPI	NCCPI	CAP
Bs	Brookston silty clay loam, fine texture, 0 to 2 percent slopes	58.25	81.08	0	70	2w
CrA	Crosby silt loam, Southern Ohio Till Plain, 0 to 2 percent slopes	10.06	14.0	0	68	2w
CrB	Crosby silt loam, 2 to 6 percent slopes	3.53	4.91	0	71	2e
TOTALS		71.84(*)	100%	-	69.77	2.0









(*) Total acres may differ in the second decimal compared to the sum of each acreage soil. This is due to a round error because we only show the acres of each soil with two decimal.

Capability Legend

Increased Limitations and Hazards

Decreased Adaptability and Freedom of Choice Users

Land, Capability

								
	1	2	3	4	5	6	7	8
'Wild Life'	•	•	•	•	•	•	•	•
Forestry	•	•	•	•	•	•	•	
Limited	•	•	•	•	•	•	•	
Moderate	•	•	•	•	•	•		
Intense	•	•	•	•	•			
Limited	•	•	•	•				
Moderate	•	•	•					
Intense	•	•						
Very Intense	•							

Grazing Cultivation

(c) climatic limitations (e) susceptibility to erosion

(s) soil limitations within the rooting zone (w) excess of water